

IAMG

Newsletter

Official Newsletter of the International Association for Mathematical Geosciences

Contents

PRESIDENT'S FORUM	3
MEMBER NEWS	4
KEITH R. LONG (1957–2019)	5
STUDENT CHAPTER NEWS	5
IAMG PEER-REVIEWED JOURNALS - WHAT DO YOU THINK ?	6
DISTINGUISHED LECTURER REPORTS	6
IAMG JOURNAL REPORTS	7
JOURNAL STATISTICS.....	7
IAMG JOURNAL CONTENTS	7-9
IAMG2019.....	10
UPCOMING MEETINGS	11

It's time to nominate candidates for the 2020 IAMG Awards!

The Association invites all members to submit nominations for the John Cedric Griffiths Teaching Award and the William Christian Krumbein Medal

Please note the Deadline: **October 31, 2019**

For details about prerequisites for nominations please see the IAMG web site <http://www.iamg.org/> and click on Awards.

There is also a list of past recipients and their laudatios on the web site. Please have a look at it before sending your nominations!

The (informal) documents which should accompany a proposal are:

- a short statement summarizing the relevant qualifications of the nominee
- a curriculum vitae of the nominee

Nobody gets an award without a nomination, so please support your colleague when you believe he/she deserves an award by submitting a nomination.

Nominations can be submitted by a single person or by a group.

The Laudations written over the last few years and published in Mathematical Geosciences are a good source of inspiration on how to write a nomination.

Nominations can be submitted via e-mail <max@uidaho.edu> or sent to:

Xiaogang (Marshall) Ma - Chair, IAMG Awards Committee
Department of Computer Science, University of Idaho
875 Perimeter Drive MS 1010, Moscow, ID 83844-1010, USA

Nominations for other Awards may also be submitted at any time

How do you choose which journal to submit your paper to? It depends on what matters the most to you. Impact factor? Scope? Speed of reviews? Readership? Associations? What about open access? Green or gold? How do you pay for the open access fee?

The publishing landscape is changing, with new publishers (reputable and not) and new requirements from funding bodies some of the driving factors.



This is highlighted by the number of universities and groups that have chosen not to renew their subscriptions to the major publishers.

The IAMG needs to consider its stance on open access for both our existing journals as well as any future publications. Page 6 includes an opinion piece from Guillaume Caumon that presents some of the issues and options that the IAMG faces. Please consider sharing your opinion through the survey that you will be emailed.

IAMG recently partnered with Elsevier to release Applied Computing and Geosciences, a new open access sister journal to Computers & Geosciences. The first issue will be published later this year.

This year the IAMG's annual conference is in State College, Pennsylvania, USA. With six keynote speakers, eight short courses and a wide variety of topics it will be a great event. See you there!

Katie Silversides

<>

Student Travel Grants

The IAMG Student Travel Grant Program provides assistance for IAMG student members to attend and give presentations at the IAMG Annual Conference and other related conferences.

The grant can be used to help cover the cost of conference registration, travel, lodging, and meals.

To be eligible you must be a student, an IAMG member and have been accepted for an oral or poster presentation. An individual student member may apply once as pre-doctoral graduate student, and once as PhD student

Apply no later than two months before the start of the Conference and after notification of acceptance of contribution.

More details at:

<https://iamg.org/index.php/publisher/articleview/frmArticleID/41>

Apply at:

<http://www.iamgmembers.org/studentforms/use/travel/form1.html>

International Association for Mathematical Geosciences

IAMG Office (official address)

5868 Westheimer Rd. # 537

Houston, TX 77057, U. S. A

E-mail: support@iamgmembers.org

Tel. Messages: +1-832-380-8833

Fax: +1-800-983-1346

Website: IAMG.org

Officers of the Executive Committee

President: **Jennifer McKinley**

School of Natural and Built Environment, Queen's University,
Belfast BT7 1NN, UK, Tel. 44 (0)28 90973827,

E-mail: j.mckinley@qub.ac.uk

Executive Vice President: **Raimon Tolosana-Delgado**

Helmholtz-Institut Freiberg für Ressourcentechnologie

Dept. Modelling and Evaluation

Chemnitz Str. 40, 09599 Freiberg, Germany

Tel.: +49 351 260-4415

E-mail: r.tolosana@hzdr.de

Secretary General: **Eric Grunsky**

China University of Geosciences Beijing, China

Dept. Earth & Environmental Sciences, Univ. Waterloo, Canada

E-mail: egrunsky@gmail.com

Treasurer: **David R. Collins**

IAMG, PO Box 442504, Lawrence, KS 66044-7504, USA

Phone: +1 785-760-5005, E-mail: drc_iamg@hotmail.com

Other Voting Council Members

Vice Presidents:

Christien Thiert

University of Cape Town, Department of Statistical Sciences,
Private Bag, Rondebosch 7700, South Africa, Tel: 27-21-650-3223, fax:
27-21-650-4773, E-mail: christien.thiert@uct.ac.za

Guangsheng Yan

Development and Research Center

China Geological Survey

Beijing 100037, China

E-mail: yguangsheng@mail.cgs.gov.cn

Past President: **Qiuming Cheng** (non voting)

Dept. of Earth and Space Science and Engineering,

York University, 4700 Keele Street, Toronto, Ontario M3J 1P3,

Canada, Tel: +1 416 736 2100 (Ext: 22842), Fax: +1 416 736 5817

E-mail: qiuming@yorku.ca

Editors

Computers & Geosciences

IDYST, Quartier UNIL-Mouline, Bâtiment Géopolis 3337,

CH-1015 Lausanne, Switzerland

Tel: +41 21 6924463, E-mail: gregoire.mariethoz@minds.ch

Grégoire Mariéthoz

Dario Grana

University of Wyoming, Laramie, Wyoming, USA,

Tel: +1 307-223-2079, dgrana@uwoyo.edu

Derek Karssenber

Faculty of Geosciences. Utrecht University, Heidelberglaan 2, 3584 CS

UTRECHT, The Netherlands, d.karssenber@uu.nl

Mathematical Geosciences

Department of Mining, Metals and Materials Engineering,

McGill University, Montreal H3A 2A7, Canada

Tel: +1 514 398-4986, E-mail: roussos.dimitrakopoulos@mcgill.ca

Roussos Dimitrakopoulos

Natural Resources Research

University of KwaZulu-Natal

Durban, South Africa

Email: ejmcarranza@gmail.com

John Carranza

Applied Computing and Geosciences

see address above

Eric Grunsky

IAMG Newsletter and Website

Australian Centre for Field Robotics,

University of Sydney, NSW 2006, Australia

Tel: +61 2 9351 7907, E-mail: newsletter@iamg.org

Katherine Silversides

Councilors

K. Gerald van den Boogaart, Helmholtz-Zentrum

Dresden-Rossendorf

Chemnitz Str. 40, 09599 Freiberg, Germany

Tel: +49 351 260 - 4409

E-mail: k.van-den-boogaart@hzdr.de

Guillaume Caumon, École Nationale Supérieure de Géologie,

Rue du Doyen Roubault, BP 40

F-54501 Vandœuvre-lès-Nancy Cedex, France

Phone: (33) 3 83 59 64 40; Fax (33) 3 83 69 64 40

E-mail: Guillaume.Caumon@univ-lorraine.fr

Jaime Gómez Hernández, Univ. Politecnica de Valencia

Departamento de Ingeniería Hidráulica

46071 Valencia, Spain

Tel: 963879614 (Ext.:79614)

E-mail: jgomez@jupv.es

Xiaogang "Marshall" Ma, Department of Computer Science

University of Idaho, 875 Perimeter Drive MS 1010,

Moscow, ID 83844-1010, United States,

Tel: +1.208.885.6592, E-mail: max@uidaho.edu

Special IGC Councilor:

Hari Shankar Pandalai, Indian Institute of Technology Bombay

(IITB), B-45, IIT Campus, Powai, IIT Powai, Sakinaka,

Mumbai, 400076, Maharashtra, India

E-mail: pandalai@iitb.ac.in

Committee Chairs

Awards Committee: **Xiaogang "Marshall" Ma**

see address above

Curriculum Quality Committee: **Julián Ortiz**

Department of Mining Engineering, Queen's University

Kingston, ON K7L 3N6 Canada

Phone: 613-533-2910, E-mail: julian.ortiz@queensu.ca

Lectures Committee: **Christien Thiert**

see address on left

Meetings Committee: **Helmut Schaeben**

Technische Universität Bergakademie Freiberg,

Bernhard-von-Cotta Str. 2, 09596 Freiberg, Germany

E-mail: schaeben@geo.tu-freiberg.de

Outreach Committee: **Eric Grunsky**

see address on left

Publications Committee: **K. Gerald van den Boogaart**

see address above

Students Affairs Committee: **Ute Mueller**

Edith Cowan University, Joondalup Campus, JO5.208

270 Joondalup Drive, Joondalup WA 6027, Australia

Tel: +61863045272, E-mail: u.mueller@ecu.edu.au

Archivist

Graeme F. Bonham-Carter

110 Aaron Merrick Drive, Merrickville, ON K0G 1N0, Canada

Tel: +1 (613) 269-7980

E-mail: Graeme.bc1@gmail.com

PRESIDENT'S FORUM

As I write I'm preparing my Keynote presentation for a session on 'Disaster monitoring and risk assessment' jointly organised by the IAMG and the Institute of Geographic Sciences and Natural Resources Research, Chinese Academy of Sciences (CAS) at the International Conference on Silk-roads Disaster Risk Reduction and Sustainable Development (SiDRR) 11-12 May. As President I am always honoured by such prestigious opportunities to present the work of the IAMG and to pursue opportunities to forge closer alliances with partners. Making connections and building strong and integrated, collaborative networks are key characteristics of the IAMG. Integration of data and interdisciplinary research are two essential requirements to addressing global issues and underpin our ability to achieve the sustainability goals in the environment, climate, health and energy. By pursuing both we open up opportunities to connect different data systems, data streams and sources to generate greater insights and improve science knowledge.

Interdisciplinary collaboration is a key enabler to bringing people and data together and the means to achieving outcomes that could not be achieved within the framework of a single discipline. Developing strong interdisciplinary working with shared interests and a common purpose generates a diversity of perspectives across productive networks that can generate new outputs and good science. As many colleagues will testify, the whole collaborative effort continues to be greater than the sum of the individual parts. I believe that the IAMG is uniquely placed to meet this challenge. Interdisciplinary science and inclusivity are both mission-critical hallmarks of IAMG and strategic enablers for its future long term success.

For this reason, the Council supported the involvement of the IAMG as a founding partner in the first IUGS-recognized big science program - Deep-time Digital Earth (DDE) – which was officially launched at the 73rd IUGS EC Meeting and DDE Forum Held on the 25 – 28th February 2019 in Beijing, China. IUGS President and IAMG Past President Qiuming Cheng announced the DDE program at the opening of the DDE Forum.

I would like to acknowledge Qiuming's proactive role in inviting the IAMG to be involved in this important initiative. Michael Stephenson from the British Geological Survey (BGS) was appointed as the President of the Governing Council of the DDE Forum. Roland Oberhaensli, IUGS Past President, was appointed as the Chair of the Executive Committee and Wang Chengshan from the China University of Geosciences (Beijing) was appointed as the Co-Chair of the Executive Committee of the DDE Programme.

I was very pleased to represent the IAMG at the signing of the DDE accord in Beijing on 26th February. Other Founding Members of the DDE include: the China Geological Survey (CGS); British Geological Survey (BGS); Russian Geological Research Institute (VSEGEI); International Commission on Stratigraphy (ICS); Commission on the Management & Application of Geoscience Information (CGI); American Association of Petroleum Geologists (AAPG); International Association on the Genesis of Ore Deposits (IAGOD); Commission of Geological Map of the World (CGMW); International Association of Geomorphologists (IAG); International Palaeontological Association (IPA), and International Association of Sedimentologists (IAS).

The goal of the DDE is to develop integrated networks of data in areas including stratigraphy, paleontology, sedimentary, paleogeography, paleomagnetic, tectonics, rock and

geochemistry and climate simulation. IAMG members are active in many of these areas but the important issues of big data interoperability, management and spatial data analysis are particularly where the IAMG can offer a breadth of experience and fresh insights through established and innovative approaches in geoinformatics, machine learning, geomodelling and many other areas. The DDE Programme will be officially kicked-off at the 36th International Geological Congress in New Delhi, India in 2020.

While the research insights from IAMG2018 will be published in Special Issues of the three IAMG journals *Mathematical Geosciences*, *Computer and Geosciences* and *Natural Resources Research*, we are looking forward to our 20th Annual Conference IAMG2019, which will be hosted by State College, Pennsylvania, USA 10 – 16 August.

On behalf of the council I am very grateful to the IAMG2019 local organising Chair Sanjay Srinivasan and committee, the work of IAMG Treasurer David Collins and IAMG office manager Regina van den Boogaart. We also appreciate the support of our sponsors Aramco and the US Geological Survey (USGS), and the support from Penn State University including the Institute for CyberScience, Institutes of



Energy and the Environment (IEE), Energy Institute and the College of Earth and Mineral Sciences.

Our mission - to promote, worldwide, the advancement of mathematics, statistics and informatics in the Geosciences - remains the focus for IAMG2019. The historic setting and more recent expertise of Penn State University also provides an opportunity to consider how all aspects of mathematical geosciences can assist in addressing the global scientific challenges of the food, water, and energy nexus. IAMG Distinguished lecturer, Philippe Renard from the University of Neuchâtel, the Georges Matheron Lecturer, Vera Pawlowsky-Glahn and the Felix Chayes prize awardee, Peter Filzmoser, Vienna University of Technology will present keynotes at IAMG2019. Providing opportunities for early career scientists is key for IAMG 2019 and we welcome the active involvement of students and members from IAMG student chapters. This year we will present two Vistelius awards to one male and one female early-career scientist for their promising contributions in research in the fields of mathematical geosciences or geoinformatics. This means that the keynote speakers for IAMG2019 will include two early career researchers, Vistelius awards recipients, Alessandra Menafoglio, Politecnico di Milano and Wenlei Wang, Chinese Academy of Geological Sciences.

We have an appetite for growth in our IAMG student chapter numbers but acknowledge that we have more work to do. As our excellent Vistelius award recipients show, there are strong networks of active early career researchers who may not have the opportunity to be associated with an official IAMG student chapter. We need to listen to our members to learn how best to nurture this appetite for developing our early career scientists.

As the IAMG is an affiliated association of the International Union of Geodesy and Geophysics (IUGG), Secretary General, Eric Grunsky, will represent the IAMG at the 27th IUGG General Assembly July 8-18, in Montréal, Québec, Canada. Eric will also present in a session on Probabilistic & Statistical Approaches in Geosciences

The IAMG will be well represented at the 36th International Geological Congress (IGC) 2-8th March 2020 in New Delhi,

continued on next page

NRR continued from p. 7

India. Our IGC councillor, Hari Pandalai has successfully organised a number of sessions under Theme 35: Advances in Mathematical Geosciences, Mineral Resource Evaluation and Mine-Planning. In addition to the Special IAMG Award Keynote session (Theme 45), the IAMG has also planned a joint symposium 'Geoscience Information-Integration' with the CGI-IUGS, OneGeology and CCOP. This is an opportunity to highlight new research and achievements in mathematical geoscience, geoscience information sharing and advances in geoscience-related big data.

The Council has been considering how the IAMG should engage with open access publication. The IAMG open access Golden Anniversary book "Handbook of Mathematical Geosciences: Fifty Years of IAMG" editors B.S. Daya Sagar, Qiuming Cheng and Frits Agterberg, published with Springer has been downloaded over 211100 times. This is striking evidence that there is a demand and need for open access resources. For this reason, the Council is keen to hear from members on your experience and requirements for open access publishing opportunities. The IAMG and Elsevier have recently partnered in a new Open Access journal called Applied Computing and Geosciences. Eric Grunsky will be the first Editor-in-Chief of this new open access journal. This is one way to offer open access and the Council is keen to hear from members on how the IAMG should explore further open access journal opportunities. This discussion is explored further by Guillaume Caumon in this Newsletter. I would encourage all IAMG members to engage in this conversation and complete the online poll provided at the end of Guillaume's discussion.

On behalf of the IAMG I would like to acknowledge the contribution of Keith Long as Editor-in-Chief for Natural Resources Research (NRR) from 2009 to 2012, who passed away after a long illness on March 29th. Our sincere condolences go to his wife Kay and family. As Keith's colleague Colin Williams (USGS, Tucson office) describes, Keith blended

his enthusiasm for both earth science and economics to advance both academic knowledge and exploration practice. Colin's thoughtful tribute for Keith is published in the NRR (2019) <https://doi.org/10.1007/s11053-019-09485-6>.

Thank you once again for your support and commitment to progressing together the advancement of mathematics, statistics and informatics in the Geosciences. I look forward to seeing many of you at IAMG2019.

Jenny McKinley

<>

Member News

Spatio-Temporal Statistics with R

Christopher K. Wikle, Andrew Zammit-Mangion, and Noel Cressie

Wikle, Zammit-Mangion, and Cressie (2019) is a recently published Chapman & Hall/CRC book: "Spatio-Temporal Statistics with R," which makes hierarchical spatio-temporal modeling accessible to scientists and engineers solving important practical problems and needing software that is reliable and methodologically rigorous. Hands-on Labs show how to visualize and model spatio-temporal data, as well as diagnose model predictions.

The book is available as a free downloadable PDF at: <https://spacetimewithr.org>

This website also gives information on how to install the associated R package "STRbook"; it is a place where new software, data sets, and articles on spatio-temporal statistics can be posted; and it gives details on where a hard-cover version can be purchased from C&H/CRC Press.

<>



The DDE Accord signing by the DDE Founding Members including Jenny McKinley for the IAMG.

Keith R. Long (1957–2019)



After a long illness, our colleague Keith Long, of the United States Geological Survey (USGS) Tucson office, passed away last March 29th. Those of you who know Keith are familiar with his diverse, significant contributions to mineral resource studies over his more than 30-year career with the USGS. Through this work, Keith pursued his enthusiasm for both earth science and economics, blending his academic knowledge (BS and BA, University

of California Santa Cruz; MSc, University of Michigan; PhD, University of Arizona) with the practical early-career experience of working with exploration companies in Arkansas, California, Colorado, and Montana. At the USGS, Keith's work spanned many topics in both domestic and international contexts. His most important contributions are far too numerous to list here but of particular note are his service as a founding member of the Center for Inter-American Mineral Resource Investigations in Tucson, which undertook cooperative mineral resource studies in Latin America, his work on of historical tailings production and disposal practices in support mineral environmental assessments, his investigation of the economics of porphyry copper mining, and his highly impactful summary and analysis of the principal rare earth element deposits of the USA. Somehow in all of this, he found time to lead projects and serve as Editor-in-Chief for Natural Resources Research (from 2009 to 2012).

Despite the impressive depth and breadth of Keith's professional contributions, what stays with me most about Keith is the way he battled through his many health challenges in recent years. Talking with Keith, whether in the Tucson office or over the phone, one would never know whether he was in a relatively good state of health or had just come back to work from a life-threatening and debilitating illness. Even in the last few days, he was asking colleagues to send him some work-related material to keep himself occupied. Keith maintained a positive attitude and dedication to his work no matter what personal or professional hurdles he encountered, and I have always considered him an outstanding example of a USGS scientist and colleague. Keith is survived by his wife Kay and a large, extended family in Arizona, California and Wyoming.

Colin Williams (USGS)

Nat Resour Res (2019)

<https://doi.org/10.1007/s11053-019-09485-6>

<>

Student Chapter News

Wyoming Student Chapter

One of our students, Brady Flinchum (actually the founder of the IAMG student chapter at University of Wyoming), just received an award.

His paper "Estimating the water holding capacity of the critical zone using near-surface geophysics", was selected for the 2019 "MG Anderson Editor's choice Award for outstanding paper of the year" in Hydrological Processes.

<https://doi.org/10.1002/hyp.13260>

Dario Grana

<>

Nancy Student Chapter

1. In October 2018, we presented the IAMG and the IAMG Student Chapter of Nancy to our MSc students. Six of them joined the Student Chapter. (you can find the news on our website: <http://www.ring-team.org/home/iamg-student-chapter/31-news/iamg-student-chapter-news/189-12-10-18-welcome-of-the-new-msc-students>).



2. In March 2019, we welcomed Philippe Renard, IAMG Distinguished Lecturer, in Nancy for a seminar entitled "Geological realism and groundwater modeling: why, how, and does it pay off?" (you can find the news on our website: <http://www.ring-team.org/home/iamg-student-chapter/31-news/iamg-student-chapter-news/208-12-03-19-pr-philippe-renar-seminar-iamg-distinguished-lecturer>).



3. Yves Frantz (2nd year PhD) went to the CEREGE lab (Marseille, FRANCE) to work with Sophie Viseur. He presented his works on karstic network simulations through seminars and meetings with researchers and speleologists. Furthermore, he supervised some Bachelor's degree students on karstic field.
4. Paul Baville (1st year PhD) went to the Equinor headquarters (Stavanger, NORWAY) to work with Anita Kolbeinsten, Dirk Knaust, Silvan Hoth and Marcus Apel on the North Sea Gudurn and Sigrun core data. The purpose of the mission was to interpret facies and depositional environment to obtain a strong dataset. This dataset will be used on Paul's well correlation algorithm to make it more robust.
5. Yves Frantz, Melchior Schuh-Senlis and Corentin Gouache, 2nd year PhDs, are pleased to present oral seminars at the 20th IAMG Annual Conference in State College in August.
6. We congratulate Julien Renaudeau & Modeste Irakarama (former members) for their impressive PhD defenses (24 & 25 April). They are now Dr.!
7. Finally, every PhD student of our Student Chapter will do an oral presentation at the 30th Annual RING Meeting in September in Nancy. Some MSc students will present posters.

Corentin Gouache

<>

IAMG peer-reviewed journals - What do you think ?

The peer-reviewed journals of the IAMG are essential tools serving the main mission of the Association to promote the advancement of mathematics, statistics and informatics in the Geosciences. Members know and read the journals to learn about recent advances, and many also submit and publish original research in Mathematical Geosciences (MG), Computers & Geosciences (C&G) and Natural Resources Research (NRR). Another aspect, which is not necessarily well known from the membership, is that publications significantly contribute to the IAMG budget, which is used for IAMG Awards, publication of this newsletter, online services and management, IAMG conferences, student grants, etc. This significant income from IAMG journals explains why the cost of individual IAMG membership is so low.

However, the scientific publishing world is changing. There are more and more complaints that the academic community which produces and reviews most of the articles, also has to pay significant fees to publishers to access these papers. Several universities have had difficulties paying increasing library subscriptions. A very concrete example is that my university has not renewed its subscription to SpringerLink in 2019, and is still in discussion about the renewal of Sciencedirect. The recent example of University of California indicates that this renewal should not be taken for granted.

In Europe and elsewhere, open science directives encourage or force authors to make their research freely accessible to everyone. A simple way to achieve this is by self-archiving: the author publishes the preprint and/or the post-referee version on preprint servers such as EarthArXiv, on personal web pages or on institutional repositories such as HAL. As self-archiving policy may vary depending on the publisher, SHERPA RoMEO summarizes journal policies to help authors adopt a responsible and lawful sharing of their research. National laws also constrain the self-archival policy. France law, for instance allows authors to post the post-referee author version of their accepted periodical journal papers on institutional repositories after an embargo period of 6 months.

In my view, these repositories threaten the classical commercial publishing model, which could affect both the profitability of commercial publishing houses and the budget of not-for-profit scientific organizations such as the IAMG. A reply to this has been the development of open-access papers and journals, for which authors must pay a publication fee. As the fee structure (before or after paper acceptance) and the fee amount vary from one journal to another, authors now choose a target journal not only based on scope, reputation, but also based on their research budget. An interesting example of a professional society who has embraced these issues is EGU, which publishes several journals through a not-for-profit organization (Copernicus), using also an original public peer-reviewed process.

The IAMG council has been discussing these matters for quite a while. A point which came up in the discussions is that changes to the status quo could compromise the good working relationship of the IAMG with the publishers of MG, NRR (Springer) and C&G (Elsevier), with a direct impact on the IAMG resources. Another hurdle is engaging IAMG members into yet another journal could be delicate and compromise their implication in existing journals.

In my view, we are missing the opinion of the IAMG members on these important issues. So what do you think of the existing IAMG journals? What would be the best move for our Association? Please take a few minutes to fill in the poll that will be emailed to you. Please share your ideas!

Guillaume Caumon

Distinguished Lecturer Reports

Philippe Renard

2019 Distinguished Lecturer

Professor Philippe Renard is offering several talks as the IAMG 2019 Distinguished Lecturer on the subject:

Stochastic modeling of karstic system: structure, parameters and inversion. Does geological realism of heterogeneous aquifers pay off?

More information will be on <https://iamg.org/special-lectures/current-distinguished-lecturer.html>

Please contact support@iamgmembers.org for further details

Four talks have already been delivered:

- Université de Lorraine, Georesources Laboratory, IAMG student chapter. Nancy, France. 12 March 2019. Title: Geological realism and groundwater modeling.

- Université de Montpellier, Hydrosiences Laboratory, Montpellier, France. 20 March 2019: Title: Multiple-Point statistics for stochastic modeling, where do we stand?

- Southern University of Science and Technology, School of Environmental Science and Engineering, Shenzhen, China. 25 April 2019. Title: Geological realism and groundwater modeling

- The University of Hong Kong, Department of Earth Sciences. Hong Kong. 29 April 2019. Title: Stochastic modeling of karstic systems.

Upcoming talks

- Venice International University. 1-5 July 2019. Introduction to geostatistics and aquifer characterization within the PhD school : Hydrogeophysical inversion and data assimilation for the characterization and monitoring of coastal aquifers.

- IAMG 2019 conference. Penn' State University. 10-16 August 2019. Title: Karst Aquifer Modeling, State of the Art and Challenges.

- RWTH Aachen University, Computational Geoscience and Reservoir Engineering, 21 October. Provisional title: Stochastic modeling of karstic systems.

<>

Springer Encyclopedia of Mathematical Geosciences

B. S. Daya Sagar, Qiuming Cheng, Jennifer McKinley and Frits Agterberg

A proposal on "Encyclopedia of Mathematical Geosciences" by B. S. Daya Sagar, Qiuming Cheng, Jennifer McKinley and Frits Agterberg is approved by the Springer International Publishers. This Encyclopedia of Mathematical Geosciences that is scheduled for completion during the end of 2021 would be a complete and authoritative reference work. We expect that it provides concise explanation on each term that is related to Mathematical Geosciences.

<>

IAMG is on LinkedIn, Twitter and Facebook!

Join the conversation using @IAMG_Math_Geo for news, journal and conference update..

LinkedIn






IAMG Journal Reports

Applied Computing and Geosciences

The IAMG and Elsevier have partnered in a new Open Access journal: Applied Computing and Geosciences.

Applied Computing & Geosciences is an online-only Open Access journal focused on all aspects of computing in the geosciences, and like its sister journal Computers & Geosciences, Applied Computing & Geosciences' mission is to advance and disseminate knowledge in all the related areas at the interface between computer sciences and geosciences. A brief description of the journal is located at: <https://www.journals.elsevier.com/applied-computing-and-geosciences/>

As an Open Access journal, all articles are free for everyone to read, download, copy and distribute. More details can be found at: <https://www.elsevier.com/journals/applied-computing-and-geosciences/2590-1974/open-access-journal>



Open Access Fees Waived for the new IAMG Journal: Applied Computing and Geosciences

The new IAMG journal, Applied Computing and Geosciences is accepting new submissions at no cost. This offer is limited to those submissions received before 30 September 2019. Please visit the ACGS website for more details and the article submission process.

Eric Grunsky
Editor-in-Chief

Applied Computing and Geosciences
www.journals.elsevier.com/applied-computing-and-geosciences

<>

IAMG Journal Contents

Natural Resources Research

NRR - Volume 28, Issue 1, January 2019

An Astounding First Impact Factor for NRR — Emmanuel John M. Carranza

New Insights into Element Distribution Patterns in Geochemistry: A Perspective from Fractal Density — Yue Liu, Qiuming Cheng, Kefa Zhou

Isolation Forest as an Alternative Data-Driven Mineral Prospectivity Mapping Method with a Higher Data-Processing Efficiency — Yongliang Chen, Wei Wu

Bayesian and LASSO Regressions for Comparative Permeability Modeling of Sandstone Reservoirs — Watheq J. Al-Mudhafar

Hydrogeophysical Characteristics of Pan-African Aquifer Specified Through an Alternative Approach Based on the Interpretation of Vertical Electrical Sounding Data in the Adamawa Region, Central Africa — Z. Arétouyap, D. Bisso, P. Njandjock Nouck, L. E. Amougou, Menkpa, J. Asfahani

Evolution of Fluid Electrical Conductivity Profiles Associated with a Saline Contaminant Plume in a Horizontal Single-Plane Fractured-Rock Aquifer System — M. F. Moleme, M. Gomo

Upgrading of Oil Shale by Flotation Without Collector — S. E. El-Mofty, N. Khairy, A. M. El-Kammar, A. A. El-Midany

Spatial Simulation and Characterization of Three-Dimensional Fractures in Gejiu tin District, Southwest China, Using GEOFRAC — Chunxue Liu, Taiki Kubo, Lei Lu, Katsuaki Koike, Wenjie Zhu

Multivariate Mapping of Heavy Metals Spatial Contamination in a Cu–Ni Exploration Field (Botswana) Using Turning Bands Co-simulation Algorithm — Peter N. Eze, Nasser Madani, Amoussou Coffi Adoko

Multivariate Geostatistical Simulation on Block-Support in the Presence of Complex Multivariate Relationships: Iron Ore Deposit Case Study — Seyed Ali Hosseini, Omid Asghari

Using Mahalanobis Distance to Detect and Remove Outliers in Experimental Covariograms — David Alvarenga Drumond, Roberto Mentzinger Rolo, João Felipe Coimbra Leite Costa

Pilot Point Optimization of Mining Boundaries for Lateritic Metal Deposits: Finding the Trade-off Between Dilution and Ore Loss — Yasin Dagan, Philippe Renard, Julien Straubhaar, Oktay Erten, Erkan Topal

Prospect Analysis and Hydrocarbon Reservoir Volume Estimation in an Exploration Field, Shallow Offshore Depobelt, Western Niger Delta, Nigeria — Kehinde David Oyeyemi, Mary Taiwo Olowokere, Ahzgebobor Philips Aizebeokhai

Evaluation of Relative Permeability in Coalbed Methane Reservoirs Based on Production Data: A Case Study in Qinshui Basin, China — Xiaoqian Guo, Qiang Yan, Anjian Wang

Assessment of Geochemical Anomaly Uncertainty Through Geostatistical Simulation and Singularity Analysis — Yue Liu, Qiuming Cheng, Emmanuel John M. Carranza, Kefa Zhou

Coupling of Low-Salinity Water Flooding and Steam Flooding for Sandstone Unconventional Oil Reservoirs — Hasan N. Al-Saedi, Ralph E. Flori, Mohammed Alkhamis, Patrick V. Brady

Comparison of LLNF, ANN, and COA-ANN Techniques in Modeling the Uniaxial Compressive Strength and Static Young's Modulus of Limestone of the Dalan Formation — Maryam Mokhtari, Mahmoud Behnia

Deep-Lacustrine Shale Heterogeneity and Its Impact on Hydrocarbon Generation, Expulsion, and Retention: A Case Study from the Upper Triassic Yanchang Formation, Ordos Basin, China — Bojiang Fan, Liang Shi

Statistical Detection of Flow Regime Changes in Horizontal Hydraulically Fractured Bakken Oil Wells — E. D. Attanasi, T. C. Coburn, B. Ran-McDonald

3D Geomechanical Modeling of Casing Collapse in Plastic Formations (Cap Rock of Hydrocarbon Reservoir) — Soheila Hedayatikhah, Mohammad Abdideh

NRR - Volume 28, Issue 2, April 2019

Non-stationary Geostatistical Modeling: A Case Study Comparing LVA Estimation Frameworks — Ryan Martin, David Machuca-Mory, Oy Leuangthong, Jeff B. Boisvert

Particle Swarm Optimization Algorithm for Neuro-Fuzzy Prospectivity Analysis Using Continuously Weighted Spatial Exploration Data — Bijan Roshanravan, Hamid Aghajani, Mahyar Yousefi, Oliver Kreuzer

Evaluating Hydrological Responses to Urbanization in a Tropical River Basin: A Water Resources Management Perspective — Satyavati Shukla, Shirishkumar Gedam

Geohydrodynamic Parameters and Their Implications on the Coastal Conservation: A Case Study of Abak Local Government Area (LGA), Akwa Ibom State, Southern Nigeria — U. E. Uwa, G. T. Akpabio, N. J. George

Three-Dimensional Petrophysical Modelling and Volumetric Analysis to Model the Reservoir Potential of the Kupe Field, Taranaki Basin, New Zealand — S. M. Talha Qadri, Md. Aminul Islam, Mohamed Ragab Shalaby

Evaluation of Impact of Potential Extreme Rainfall Events on Mining in Peru — Francisco R. Gonzalez, Simit Raval, Ros Taplin, Wendy Timms, Michael Hitch

continued on next page

Journal Statistics

Mathematical Geosciences:

2017 ISI Impact factor: 1.573
(SJR=0.760)

5-Year Impact Factor: 1.909
(SNIP=0.943)

Ave. review time: 83 days (submission to first decision 2017)

Computers & Geosciences:

2017 ISI Impact Factor: 2.567
(SJR=1.350)

5-Year Impact Factor: 2.895
(SNIP=1.583)

Ave. review time: 7.8 weeks
(submission to first decision 2018)

Natural Resources Research:

2017 ISI Impact Factor: 3.094
(SJR = 0.800)

2017 SNIP: 1.326

Ave. review time: 20 days (submission to first decision 2017)

NRR continued from p. 7

Real Option Identification Framework for Mine Operational Decision-Making — Ajak Duany Ajak, Eric Lilford, Erkan Topal

Guidelines for Enhancing the Signature of Multi-element Mineralization Using Principal Component Analysis: Part 1—Monte Carlo Simulation — Jie Yang, Eric Grunsky, Qiuming Cheng

Calibration of Genetic Algorithm Parameters for Mining-Related Optimization Problems — Martha E. Villalba Matamoros, Mustafa Kumral

Correction to: Calibration of Genetic Algorithm Parameters for Mining-Related Optimization Problems — Martha E. Villalba Matamoros, Mustafa Kumral

Extraction of Mineralization-Related Anomalies from Gravity and Magnetic Potential Fields for Mineral Exploration Targeting: Tongling Cu(–Au) District, China — Gaoshen Tao, Gongwen Wang, Zhiqiang Zhang

Groundwater Level Prediction/Forecasting and Assessment of Uncertainty Using SGS and ARIMA Models: A Case Study in the Bauru Aquifer System (Brazil) — Eduardo Henrique de Moraes Takafuji, Marcelo Monteiro da Rocha, Rodrigo Lilla Manzione

Groundwater Quality Assessment in a Hyper-arid Region of Rajasthan, India — Prashant Bhakar, Ajit Pratap Singh

Groundwater Potential Mapping in a Rural River Basin by Union (OR) and Intersection (AND) of Four Multi-criteria Decision-Making Models — Susanta Mahato, Swades Pal

Expanded S-Curve Model of a Relationship Between Crude Steel Consumption and Economic Development: Empiricism from Case Studies of Developed Economies — Xinrui Gao, Anjian Wang, Guwang Liu, Chonghao Liu, Kun Yan

Artificial Fracture Stimulation of Rock Subjected to Large Isotropic Confining Stresses in Saline Environments: Application in Deep-Sea Gas Hydrate Recovery — V. R. S. De Silva, P. G. Ranjith, M. S. A. Perera, B. Wu

<>

Mathematical Geosciences

MG - Volume 51, Issue 1, January 2019

Surface-Based Geological Reservoir Modelling Using Grid-Free NURBS Curves and Surfaces — Carl Jacquemyn, Matthew D. Jackson, Gary J. Hampson

Entropy-Based Weighting in One-Dimensional Multiple Errors Analysis of Geological Contacts to Model Geological Structure — Weisheng Hou, Chanjie Cui, Liang Yang, Qiaochu Yang, Keith Clarke

Noise-Dependent Adaption of the Wiener Filter for the GPS Position Time Series — Anna Klos, Machiel S. Bos, Rui M. S. Fernandes, Janusz Bogusz

Ensemble-Based Assimilation of Nonlinearly Related Dynamic Data in Reservoir Models Exhibiting Non-Gaussian Characteristics — Devesh Kumar, Sanjay Srinivasan

Fast and Interactive Editing Tools for Spatial Models — Julien Straubhaar, Philippe Renard, Grégoire Mariethoz, Tatiana Chugunova, Pierre Biver

Richard J. Howarth: Dictionary of Mathematical Geosciences: With Historical Notes — Julián M. Ortiz

MG - Volume 51, Issue 2, February 2019

Geostatistical Simulation of Geochemical Compositions in the Presence of Multiple Geological Units: Application to Mineral Resource Evaluation — Hassan Talebi, Ute Mueller, Raimon Tolosana-Delgado, K. Gerald van den Boogaart

Enhanced Multiple-Point Statistical Simulation with Backtracking, Forward Checking and Conflict-Directed Backjumping

— Mohammad Shahraeeni

Quantification of Optimal Choices of Parameters in Lognormal Variational Data Assimilation and Their Chaotic Behavior — Steven J. Fletcher, Anton J. Kliewer, Andrew S. Jones

Uncertainty Quantification in Reservoir Prediction: Part 1—Model Realism in History Matching Using Geological Prior Definitions — Dan Arnold, Vasily Demyanov, Temistocles Rojas, Mike Christie

Uncertainty Quantification in Reservoir Prediction: Part 2—Handling Uncertainty in the Geological Scenario — Vasily Demyanov, Dan Arnold, Temistocles Rojas, Mike Christie

Correction to: Enhanced Multiple-Point Statistical Simulation with Backtracking, Forward Checking and Conflict-Directed Backjumping — Mohammad Shahraeeni

MG - Volume 51, Issue 3, April 2019

A Special Issue on Geothermal Energy and Its Application — Kewen Li

Assessment of Geothermal Resources in Petroliferous Basins in China — Shejiao Wang, Junwen Hu, Jiahong Yan, Feng Li, Ningsheng Chen, Qi Tang, Bincheng Guo, Lufeng Zhan

Construction of Deep Thermal Models Based on Integrated Thermal Properties Used for Geothermal Risk Management — Hejuan Liu, Mather Nasr

Numerical Modeling of the Relationship Between Mechanical Properties of Granite and Microparameters of the Flat-Joint Model Considering Particle Size Distribution — Biao Shu, Ming Liang, Shaohu Zhang, Jeffrey Dick

Experimental Investigation on Spray Cooling Using Saline Water — Christo Nel, Zhiqiang Guan, Yuanshen Lu, Kamel Hooman

Economic Impacts of the Geothermal Industry in Beijing, China: An Input–Output Approach — Yong Jiang, Yalin Lei, Jing Liu

Modeling of a Space Heating System Coupled with Underground Energy Storage — Guoxiang Zhao, Kewen Li, Changwei Liu, Lin Jia, Bheki Mahlalela Mahlalela

MG - Volume 51, Issue 4, May 2019

Bayesian Estimation of Earth's Undiscovered Mineralogical Diversity Using Noninformative Priors — Grethe Hystad, Ahmed Eleish, Robert M. Hazen, Shaunna M. Morrison, Robert T. Downs

Modeling of SH-Wave Propagation in a Pre-stressed Highly Anisotropic Layered Structure — Sanjeev A. Sahu, Kamlesh K. Pankaj, Shreeta Kumari

Nonlinear Geospatial Frame Transformations in the Presence of Noisy Data — Christopher Kotsakis

Bayesian Inversion in Hidden Markov Models with Varying Marginal Proportions — Selamawit Serka Moja, Zeytu Gashaw Asfaw, Henning Omre

Geostatistics for Compositional Data: An Overview — Raimon Tolosana-Delgado, Ute Mueller, K. Gerald van den Boogaart

<>

Computers & Geosciences

C&G - Volume 122, January 2019

Finite-element modelling of glacial isostatic adjustment (GIA): Use of elastic foundations at material boundaries versus the geometrically non-linear formulation — Andrea Hampel, Jens Lüke, Thomas Krause, Ralf Hetzel

A closed-form solution for the horizontally aligned thermal-porous spheroidal inclusion in a half-space and its applications in geothermal reservoirs — Xiangning Zhang, Ding Lyu, Pu Li, Xiaoqing Jin, Peter K. Liaw, Leon M. Keer

Detecting and characterizing upwelling

filaments in a numerical ocean model — Osvaldo Artal, Héctor H. Sepúlveda, Domingo Mery, Christian Pieringer

GHCN-Daily: a treasure trove of climate data awaiting discovery — Jasmine B.D. Jaffrés

Detection of spatiotemporally coherent rainfall anomalies using Markov Random Fields — Adway Mitra, Ashwin K. Seshadri

Assessing and visualizing uncertainty of 3D geological surfaces using level sets with stochastic motion — Liang Yang, David Hyde, Ognjen Grujic, Celine Scheidt, Jef Caers

Change of support using non-additive variables with Gibbs Sampler: Application to metallurgical recovery of sulphide ores — Mauricio Garrido, Julian M. Ortiz, Francisco Villaseca, Willy Kracht, Brian Townley, Roberto Miranda

An efficient method to solve large linearizable inverse problems under Gaussian and separability assumptions — Andrea Zunino, Klaus Mosegaard

Joint simulation of compositional and categorical data via direct sampling technique — Application to improve mineral resource confidence — Hassan Talebi, Ute Mueller, Raimon Tolosana-Delgado

GeoQuery: Integrating HPC systems and public web-based geospatial data tools — Seth Goodman, Ariel BenYishay, Zhonghui Lv, Daniel Runfola

Analysis of atmospheric thermodynamics using the R package aiRthermo — Jon Sáenz, Santos J. González-Rojí, Sheila Carreno-Madinabeitia, Gabriel Ibarra-Berastegi

C&G - Volume 123, February 2019

Back-projecting secondary craters using a cone of uncertainty — Timothy J. Naegeli, Jason Laura

A novel hierarchical clustering analysis method based on Kullback–Leibler divergence and application on dalaimiao geochemical exploration data — Jie Yang, Eric Grunsky, Qiuming Cheng

From spheres to ellipsoids: Speeding up considerably the morphological modeling of pore space and water retention in soils — Alain Trésor Kemgue, Olivier Monga, Serge Moto, Valérie Pot, Patricia Garnier, Philippe C. Baveye, Abdelaziz Bouras

ICY: An interface between COMSOL multiphysics and discrete element code YADE for the modelling of porous media — Pouyan Pirnia, François Duhaime, Yannic Ethier, Jean-Sébastien Dubé

IGiK–TVGMF: A MATLAB package for computing and analysing temporal variations of gravity/mass functionals from GRACE satellite based global geopotential models — Walyeldeen Godah

RiverVis: A tool for visualising river ecosystems — Feng Mao, Keith S. Richards, Mary Toland, Yichuan Shi, David M. Hannah, Stefan Krause

Comparing methods for analysing time scale dependent correlations in irregularly sampled time series data — Maria Reschke, Torben Kunz, Thomas Laepple

Parallel variable-resolution bathymetric estimation with static load balancing — B.R. Calder

An integrated method for 3D reconstruction model of porous geomaterials through 2D CT images — Zhi Zhao, Xiao-Ping Zhou

Automatic first-arrival picking method based on an image connectivity algorithm and multiple time windows — Shulin Pan, Ziyu Qin, Haiqiang Lan, José Badal

Computational modeling of convective seepage flow in fluid-saturated heterogeneous rocks: Steady-state approach — Chongbin Zhao, B.E. Hobbs, A. Ord

Automatic recognition and classification of

multi-channel microseismic waveform based on DCNN and SVM — Bi Lin, Xie Wei, Zhao Junjie

A semi-analytical solution for the transport of solutes with complex sequences of first-order reactions — Xiaomin Wang, Christopher J. Neville

Integrated Object-Based Image Analysis for semi-automated geological lineament detection in southwest England — Christopher M. Yeomans, Maarit Middleton, Robin K. Shail, Stephen Grebby, Paul A.J. Lusty

Enhanced Principal Tensor Analysis as a tool for 3-way geological data reconstructions — S. Kotov, H. Pálke

Modeling mafic carbonation efficiency using mafic rock chemistries from Nevada, USA — Daniel M. Sturmer, Regina N. Tempel, Jonathan G. Price

C&G - Volume 124, March 2019

Semi-automated procedure of digitalization and study of rock thin section porosity applying optical image analysis tools — Edgar Berrezueta, María José Domínguez-Cuesta, Angel Rodríguez-Rey

Automated discrimination of fault scarps along an Arctic mid-ocean ridge using neural networks — Cyril Juliani

Accelerating geostatistical seismic inversion using TensorFlow: A heterogeneous distributed deep learning framework — Mingliang Liu, Dario Grana

Effective coal seam surface modeling with an improved anisotropy-based, multiscale interpolation method — Qingren Jia, Defu Che, Wenwen Li

Downscaling MODIS land surface temperature over a heterogeneous area: An investigation of machine learning techniques, feature selection, and impacts of mixed pixels — Hamid Ebrahimi, Mohsen Azadbakht

Parallel implementation of a data assimilation scheme for operational oceanography: The case of the MedBFM model system — A. Teruzzi, P. Di Cerbo, G. Cossarini, E. Pascolo, S. Salon

Waveform-based microseismic location using stochastic optimization algorithms: A parameter tuning workflow — Lei Li, Jingqiang Tan, Yujiang Xie, Yuyang Tan, Jan Walda, Zhengguang Zhao, Dirk Gajewski

An efficient pixel clustering-based method for mining spatial sequential patterns from serial remote sensing images — Xiaozhu Wu, Ximei Zhang

Geochemical characterisation of rock hydration processes using t-SNE — Tom Horrocks, Eun-Jung Holden, Daniel Wedge, Chris Wijns, Marco Fiorentini

Three-dimensional modeling of frequency- and time-domain electromagnetic methods with induced polarization effects — Youzheng Qi, Hesham El-Kaliouby, André Revil, Abdellahi Soueïd Ahmed, Ahmad Ghorbani, Jianhui Li

Effect of brine composition on the onset of convection during CO₂ dissolution in brine — Saeed Mahmoodpour, Behzad Rostami, Mohamad Reza Soltanian, Mohammad Amin Amooie

CASPER: A modelling framework to link mineral carbonation with the turnover of organic matter in soil — B.W. Kolosz, S.P. Sohi, D.A.C. Manning

C&G - Volume 125, April 2019

Separation of geochemical anomalies from the sample data of unknown distribution population using Gaussian mixture model — Yongliang Chen, Wei Wu

A Spatially Constrained Multi-Autoencoder approach for multivariate geochemical anomaly recognition — Lirong Chen, Qingfeng Guan, Yihui Xiong, Jingyi Liang,

Ying Wang, Yanqing Xu

An adaptive Kriging surrogate method for efficient uncertainty quantification with an application to geological carbon sequestration modeling — Shaoxing Mo, Xiaoqing Shi, Dan Lu, Ming Ye, Jichun Wu

A comparison of t-SNE, SOM and SPADE for identifying material type domains in geological data — Mehala Balamurali, Katherine L. Silversides, Arman Melkumyan

AVO-G2S: A modified, open-source Ground-to-Space atmospheric specification for infrasound modeling — Hans F. Schwaiger, Alexandra M. Iezzi, David Fee

Image analysis applied to quartz grain microtextural provenance studies — Kamil Riha, Aleš Krupka, Pedro J.M. Costa

Fast, accurate solutions for 3D strain volumes in a heterogeneous half space — Walter Landry, Sylvain Barbot

Modeling electromagnetics on cylindrical meshes with applications to steel-cased wells — Lindsey J. Heagy, Douglas W. Oldenburg

Probabilistic evaluation of above-zone pressure and geochemical monitoring for leakage detection at geological carbon sequestration site — Hongxia Bie, Changbing Yang, Pan Liu

Convection-diffusion-reaction of CO₂-enriched brine in porous media: A pore-scale study — Hassan Dashtin, Sahar Bakhshian, Sassan Hajrezaie, Jean-Philippe Nicot, Seyyed Abolfazl Hosseini

Heterogeneity in mineral composition and its impact on the sealing capacity of caprock for a CO₂ geological storage site — Hailong Tian, Tianfu Xu, Huixing Zhu, Changbing Yang, Fei Ding

From core-scale experiment to reservoir-scale modeling: A scale-up approach to investigate reaction-induced permeability evolution of CO₂ storage reservoir and caprock at a U.S. CO₂ storage site — Yan Wang, Liwei Zhang, Yee Soong, Robert Dilmore, Hejuan Liu, Hongwu Lei, Xiaochun Li

C&G - Volume 126, May 2019

An efficient dynamic volume rendering for large-scale meteorological data in a virtual globe — Xuequan Zhang, Peng Yue, Yumin Chen, Lei Hu

A grid mapping algorithm for modeling with geometric transforms — Ryan M. Barnett, Mark Murphy, Clayton V. Deutsch

Computation of grain size distribution in 2-D and 3-D binary images — Nattavadee Srisutthiyakorn, Gary Mavko

Modeling the wave propagation in viscoacoustic media: An efficient spectral approach in time and space domain — Khemraj Shukla, José M. Carcione, Reynam C. Pestana, Priyank Jaiswal, Turgut Ozdenvar

A comparison of clustering algorithms applied to fluid characterization using NMR T1-T2 maps of shale — Han Jiang, Hugh Daigle, Xiao Tian, Michael J. Pyrcz, Chris Griffith, Boyang Zhang

The value of simplified models for spin up of complex models with an application to subsurface hydrology — Daniel Erdal, Gabriele Baroni, Emilio Sánchez-León, Olaf A. Cirpka

Modified priority flood and global slope enforcement algorithm for topographic processing in physically based hydrologic modeling applications — Laura E. Condon, Reed M. Maxwell

Boundary modeling with moving least squares — John G. Manchuk, Clayton V. Deutsch

COMPEST, a PEST-COMSOL interface for inverse multiphysics modelling: Development and application to isotopic fractionation of groundwater contaminants — Landon J.S.

Halloran, Philip Brunner, Daniel Hunkeler

TOUGH-UDEC: A simulator for coupled multiphase fluid flows, heat transfers and discontinuous deformations in fractured porous media — Jaewon Lee, Kwang-II Kim, Ki-Bok Min, Jonny Rutqvist

GassDem: A MATLAB program for modeling the anisotropic seismic properties of porous medium using differential effective medium theory and Gassmann's poroelastic relationship — Eunyoung Kim, YoungHee Kim, David Mainprice

Segmentation of digital rock images using deep convolutional autoencoder networks — Sadegh Karimpouli, Pejman Tahmasebi

Forecasting commercial-scale CO₂ storage capacity in deep saline reservoirs: Case study of Buzzard's bench, Central Utah — Ting Xiao, Brian McPherson, Richard Esser, Wei Jia, Nathan Moodie, Shaoping Chu, Si-Yong Lee

Evolution of hydraulic and elastic properties of reservoir rocks due to mineral precipitation in CO₂ geological storage — Takeshi Tsuji, Tatsunori Ikeda, Fei Jiang

C&G - Volume 127, June 2019

Acycle: Time-series analysis software for paleoclimate research and education — Mingsong Li, Linda Hinnov, Lee Kump

OM-MADE: An open-source program to simulate one-dimensional solute transport in multiple exchanging conduits and storage zones — Anne-Julie Tinet, Pauline Collon, Camille Philippe, Lorraine Dewaide, Vincent Hallet

Modeling the formation of soil microaggregates — Thomas Ritschel, Kai Uwe Totsche

Inverting magnetotelluric responses in a three-dimensional earth using fast forward approximations based on artificial neural networks — Dennis Conway, Bradley Alexander, Michael King, Graham Heinson, Yang Kee

Spatial and temporal processes visualization for marine environmental data using particle system — Feng Zhang, Ruichen Mao, Zhenhong Du, Renyi Liu

Pore-scale modeling of nanoparticle transport and retention in real porous materials — Paula C. Sanematsu, Karsten E. Thompson, Clinton S. Willson

Automatic detection of geological folds using attributed relational graphs and formal grammar — An-Bo Li, Ying Chen, Guo-Nian Lü, A-Xing Zhu

HyCReWW: A Hybrid Coral Reef Wave and Water level metamodel — Ana Rueda, Laura Cagigal, Stuart Pearson, Jose A.A. Antolínez, Curt Storlazzi, Apvan Dongeren, Paula Camus, Fernando J. Mendez

Driving digital rock towards machine learning: Predicting permeability with gradient boosting and deep neural networks — Oleg Sudakov, Evgeny Burnaev, Dmitry Koroteev

Calibration of random fields by FFTMA-SA — Dany Lauzon, Denis Marcotte

Design and implementation of a parallel geographically weighted k-nearest neighbor classifier — Yingxia Pu, Xinyi Zhao, Guangqing Chi, Shuhe Zhao, Jiechen Wang, Zhibin Jin, Junjun Yin

AkvaGIS: An open source tool for water quantity and quality management — Rotman Criollo, Violeta Velasco, Albert Nardi, Luis Manuel de Vries, Celia Riera, Laura Scheiber, Anna Jurado, Serge Brouyère, Estanislao Pujades, Rudy Rossetto, Enric Vázquez-Suñé

Comment on "3DINVER.M: A MATLAB program to invert the gravity anomaly over a 3D horizontal density interface by Parker-Oldenburg's algorithm" — Xiuhe Gao, Siyuan Sun

A tutorial review of reactive transport modeling and risk assessment for geologic sequestration — Piyang Liu, Tao Zhang, Shuyu Sun

<>



Examine geomodeling issues at the intersection of food, water and energy at the 20th Annual International Association for Mathematical Geosciences Conference held at Penn State's University Park campus in Pennsylvania, U.S.

Begin your week with short courses on digital rock physics, machine learning, geostatistics, data analysis, shale analytics, and subsurface fracture characterization. Learn from international experts throughout the week and conclude with a field trip exploring Pennsylvania's natural resources or the greater University Park area.

TOPICS

Oral and poster presentations throughout the week will cover these topics:

- Classical Geostatistics • Classical Statistics •
- Compositional Data Analysis • Fractal and Multifractal Modeling • Geohydrology • Geoinformatics • Geometry and Topology in Geosciences • Geophysical Data Processing, Interpretation and Machine Learning •
- Geotechnical Engineering • Coupled Modeling of Food, Water and Energy Systems • Machine Learning and Optimization Methods • Marine Geosciences: Coasts and Gateways • Medical Geology • Mining Modeling •
- Unconventional Oil and Gas Resources Modeling • Pattern Recognition Contributions to Inverse Methods in Geosciences • Spatiotemporal Geostatistics •
- Analysis, Simulation, and Optimization of Subsurface Systems • Fracture Characterization and Modeling •
- Coupling Geomechanics and Flow Systems in Subsurface Applications • Atmospheric and Earth System Science •
- Multiple Point Statistics

SPEAKERS



Susan M. Agar
Aramco Global Research Center



Peter Filzmoser
Vienna University of Technology



Alessandra Menafoglio
Politecnico di Milano



Vera Pawlowsky-Glahn
University of Barcelona



Phillipe Renard
University of Neuchâtel



Wenlei Wang
Chinese Academy of Geological Sciences

SPONSORS



August
10-16
2019

State College
Pennsylvania, U.S.

Early bird registration ends
April 30, 2019
iamgconferences.org/iamg2019/



Upcoming Meetings

2019

8th International Workshop on Compositional Data Analysis (CoDaWork2019), 3-8 June, Terrassa, Spain. <https://webs.camins.upc.edu/codawork2019/>

81st EAGE Conference & Exhibition, 3 - 6 June, London, United Kingdom. events.eage.org/en/2019/eage-annual-2019

Application Of Computers And Operations Research In The Mineral Industry (APCOM2019), 4-6 June, Wroclaw, Poland. <https://apcom.info/>

CoDaCourse, 1-5 July, Girona. <http://www.compositionaldata.com/codacourses.php>

27th IUGG General Assembly, 8-18 July, Montreal, Canada. <http://iugg2019montreal.com/>

2019 Joint Statistical Meetings, 27 July-1 Aug, Denver, Colorado. <http://www2.amstat.org/meetings/jsm/2019/>

IAMG2019, 10-16 Aug, Pennsylvania, USA. www.iamgconferences.org/iamg2019

62nd ISI World Statistics Congress, International Statistical Institute, 18-23 Aug, Kuala Lumpur, Malaysia.

AAPG International Conference & Exhibition, 27-30 August, Buenos Aires, Argentina. [https://www.aapg.org/events/conferences/ice`](https://www.aapg.org/events/conferences/ice)

2nd Australasian Exploration Geoscience Conference (AEGC), 2-5 Sept, Perth, Australia. <https://2019.aegc.com.au/>

25th European Meeting of Environmental and Engineering Geophysics, 8-12 Sept, The Hague, the Netherlands, <https://eage.eventsair.com/near-surface-geoscience-2019/25th-european-meeting>

YES Network Congress, 9-13 Sept, Berlin, Germany. <https://yesdeutschland.weebly.com/>

GSA Annual Meeting, 22–25 Sept, Phoenix, Arizona, USA. https://www.geosociety.org/GSA/Events/Annual_Meeting/GSA/Events/gsa2019.aspx

AGU 2019 Fall Meeting, 9-13 Dec, San Francisco, California. <https://fallmeeting.agu.org>

2020

36th International Geological Congress (IGC), 2-8 March, Dehli, India. <http://www.36igc.org/>

SEPM International Sedimentary Geosciences Congress – 2020, 26-29 April, Flagstaff, AZ, USA. <https://www.sepm.org/SEPM2020>

6th International Conference on Geographical Information Systems Theory, Applications and Management, 7-9 May, Prague, Czech Republic. <http://www.gistam.org/Home.aspx?y=2020>

82nd EAGE Conference & Exhibition 2020, 8-11 June, Amsterdam, Netherlands. <https://eage.eventsair.com/82nd-eage-conference-and-exhibition/>

AAPG 2020 Annual Convention & Exhibition, 7-10 June, Houston, Texas, United States. <https://www.aapg.org/events/aapg-conferences/ace/details/ArticleId/51230/aapg-2020-annual-convention-exhibition>

10th International Conference of the African Association of Women in Geosciences, 27 - 31 July, Luanda / Angola.

2020 Joint Statistical Meetings, August 1 - 6, 2020, Philadelphia, Pennsylvania. <https://www.amstat.org/ASA/Meetings/Joint-Statistical-Meetings.aspx>

<>

Short Courses at IAMG2019

Short Course 1: Introduction to Digital Rock Physics

Short Course 2: Machine Learning for Geoscience Modelling: Introduction and Advanced Topics with Case Studies

Short Course 3: Geostatistics with GeoStats.jl

Short Course 4: Introduction to Stratigraphic Forward Modelling

Short Course 5: Geological Applications of Compositional Data Analysis: A Practical Introduction

Short Course 6: Shale Analytics

Short Course 7: Subsurface Fracture Characterization

Short Course 8: Advanced Stratigraphic Forward Modelling

Field Trips at IAMG2019


Field Trip 1: Re Farm

Field Trip 2: University Park campus and Berkey Creamery tour

Field Trip 3: Virtual Field Trip in the Immersive Visualization Laboratory at PennState

Field Trip 4: Field Trip to Visit Drilling and Completion Operations in the Marcellus Shale

<>



THE INDIAN SUBCONTINENT INVITES YOU TO THE 36TH IGC
GEOSCIENCES: THE BASIC SCIENCE FOR A SUSTAINABLE FUTURE

2 - 8 MARCH 2020
INDIA EXPO CENTRE
DELHI, INDIA



International Association for Mathematical Geosciences
(IAMG)

c/o IAMG Office
Balthasar-Rößler-Str. 58
09599 Freiberg
Germany



New European MSc-Program “Geomatics for Mineral Resource Management” coordinated by TU Bergakademie Freiberg

The European MSc programme in Geomatics for Mineral Resource Management aims to develop future leaders and innovators in the field of applied:

- geo-data acquisition,
- geo-data management and
- geo-data analysis and modelling.

In the context of mineral resource management.

This MSc-Program is set to last a total of 4 semesters, with each semester including courses worth 30 ECTS credits the least (120 ECTS credits total). It is designed as a flexible exchange program between two out of the following Universities: TU Bergakademie Freiberg (Germany), Montanuniversität Leoben (Austria), IST Lisboa (Portugal), Wroclaw University of technology (WRUT) and TU Delft (Netherlands). Starting in winter semester 2019, the first options will be available to start in Freiberg, Leoben and Lisboa followed by Wroclaw in the future. For more Information, please visit our website.

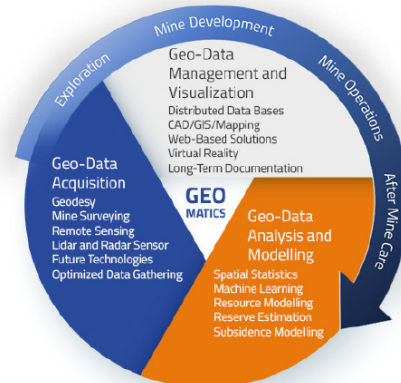
www.study-geomatics.eu

For specific information about the MSc program at TU Bergakademie Freiberg, please visit:

www.tu-freiberg.de/studium/studienangebot/geomatics-master

or send an E-Mail to:

geomatics@mabb.tu-freiberg.de



The development of the MSc program is supported by the project EC-Geo-Sustain, which receives funding from the European Institute of Innovation & Technology (EIT) under the Project Agreement No 17002. The EIT is a body of the European Union.