



*International Association for Mathematical Geology*

**IAMG Office**  
 4 Catarauqui St., Suite 310  
 Kingston ON K7K 1Z7  
 CANADA  
 E-mail: [office@iamg.org](mailto:office@iamg.org)  
 FAX: (613) 531-0626  
 Tel: (613) 544-6878

**Officers**

**President: Vera Pawlowsky Glahn**,  
 Universitat de Girona, Dpt. D'Informatica i Matematica Aplicada,  
 Campus Montilivi P4, E-17071 Girona, Spain, Tel: +34 972 418 170,  
 fax +34 972 418 792, E-mail: [vera.pawlowsky@udg.edu](mailto:vera.pawlowsky@udg.edu)

**Vice President: Qiuming Cheng**,  
 Dept. of Earth and Space Science and Engineering,  
 York University, 4700 Keele Street, Toronto, Ontario M3J 1P3,  
 Canada, Tel: +1 416 736 2100 (Ext: 22842), Fax: +1 416 736 5817,  
 E-mail: [qiuming@yorku.ca](mailto:qiuming@yorku.ca)

**Secretary General: Daniel M. Tetzlaff**,  
 Schlumberger-Information Solutions, 5599 San Felipe, Ste 1700,  
 Houston, TX 77056, USA, 713-513-2182,  
 E-mail: [dtetzlaff@slb.com](mailto:dtetzlaff@slb.com)

**Treasurer: Gina A. Ross**,  
 IAMG, c/o Gina Ross, PO Box 442504,  
 Lawrence, KS 66044-8939, USA, Tel: +1 785 842 6092,  
 E-mail: [gr\\_iamg@hotmail.com](mailto:gr_iamg@hotmail.com)

**Past President: Frits P. Agterberg**,  
 Geological Survey of Canada, 601 Booth St., Ottawa,  
 Ontario K1A 0E8, Canada, Tel:+1 613 996-2374,  
 Fax: +1 613 996-3726, E-mail: [agterber@nrcan.gc.ca](mailto:agterber@nrcan.gc.ca)

**Committee Chairs**

**Awards Committee: Stephen Henley**  
 Resources Computing International Ltd, 185 Starkholmes Road,  
 Matlock, Derbyshire, United Kingdom DE4 5JA,  
 E-mail: [stephen.henley@btconnect.com](mailto:stephen.henley@btconnect.com)

**Distinguished Lecturer Committee: Sean McKenna**  
 Technical Staff, Geohydrology Department, Sandia National Labora-  
 tories, P.O. Box 5800 MS0735, Albuquerque,  
 NM 87185-0735, USA,  
 Tel: 505-844-2450, Fax: 505-844-7354,  
 E-mail: [samcken@sandia.gov](mailto:samcken@sandia.gov)

**Publications Committee: Michael Ed. Hohn**  
 West Virginia Geological Survey, Mont Chateau Research Center,  
 P. O. Box 879, Morgantown, WV 26507-0879, USA,  
 E-mail: [hohn@geosrv.wvnet.edu](mailto:hohn@geosrv.wvnet.edu)

**Students Affairs Committee: Helmut Schaeben**  
 Technische Universität Bergakademie Freiberg,  
 09596 Freiberg, Germany  
 E-mail: [schaeben@geo.tu-freiberg.de](mailto:schaeben@geo.tu-freiberg.de)

**Historian**

**Dan F. Merriam**, Kansas Geological Survey, University of Kansas,  
 1930 Constant Avenue, Lawrence, KS 66047, U.S.A., Tel: (785) 864-  
 2127, Fax: (785) 864-5317, E-mail: [dmerriam@jksu.ukans.edu](mailto:dmerriam@jksu.ukans.edu)

**Archivist**

**Graeme F. Bonham-Carter**,  
 Geological Survey of Canada, 601 Booth St., Ottawa, Ontario K1A  
 0E8, Canada, Tel: +1 613 996 3387, Fax: +1 613 996 3726,  
 E-mail: [bonham-carter@nrcan.gc.ca](mailto:bonham-carter@nrcan.gc.ca)

**Councilors**

**George Bárdossy**, (Hungarian Academy of Sciences), 1055.Budapest,  
 V. Kossuth-tér 18, Hungary,  
 Tel: +36-1-3117-993, E-mail: [bar4750@iif.hu](mailto:bar4750@iif.hu)

**Jef Caers**, Stanford University, Dept. of Energy Resources  
 Engineering, Green Earth Sciences Bldg., Stanford, CA 94305- 2220,  
 USA, Tel: 650-723-1774, fax: 650-725-2099,  
 E-mail: [jcaers@stanford.edu](mailto:jcaers@stanford.edu)

**Angela Diblasi**, Universidad Nacional de Cuyo, Mathematics  
 Sarmiento 240, depto. 6, 5500 Mendoza, Argentina, Tel: 54261-4295-  
 814, E-mail: [angelad@juncu.edu.ar](mailto:angelad@juncu.edu.ar)

**Eric Pirard**, Université de Liège, Département GeomaC-MICA  
 Géoresources Minérales, Sart Tilman B52/3, B-4000 Liège, Belgium,  
 Tel: 32 41 66 95 28, fax:+32 41 66 95 20,  
 E-mail: [eric.pirard@ulg.ac.be](mailto:eric.pirard@ulg.ac.be)

**Christien Thiert**, University of Cape Town, Department of Statistical  
 Sciences, Privatebag Rondebogch 7700, South Africa, Tel: 27-21-650-  
 3223, fax: 27-21-650-4773, E-mail: [christien.thiert@uct.ac.za](mailto:christien.thiert@uct.ac.za)

**Richard Webster**, BAB Rothamsted Research, Harpenden,  
 Hertfordshire AL5 2JQ, United Kingdom,  
 Email: [richard.webster@bbsrc.ac.uk](mailto:richard.webster@bbsrc.ac.uk)  
 Tel: + 44 (0) 1582 763 133 Ext. 2404, Fax: + 44 (0) 1582 760 981

Special IGC Councilor: **Simon Cox**,  
 CSIRO Exploration & Mining, ARRC, PO Box 1130, Bentley. WA  
 Australia 6102, Tel: +61 8 6436 8639, fax: +61 8 6436 8555,  
 E-mail: [simon.cox@csiro.au](mailto:simon.cox@csiro.au)

**Editors**

**Computers & Geosciences:** **Eric Grunsky**  
 Geological Survey of Canada, Natural Resources Canada,  
 601 Booth St., Ottawa, Ontario K1A 0E8, CANADA,  
 Tel: +1 613 992 7258, E-mail: [egrunsky@iamg.org](mailto:egrunsky@iamg.org)

**Mathematical Geosciences:** **Roussos Dimitrakopoulos**  
 Department of Mining, Metals and Materials Engineering,  
 McGill University, Montreal H3A 2A7, Canada,  
 Tel: +1 514 398-4986, E-mail: [roussos.di@mcgill.ca](mailto:roussos.di@mcgill.ca)

**Natural Resources Research:** **Jerry Jensen**  
 Department of Chemical and Petroleum Engineering,  
 University of Calgary, 2500 University Dr. NW, Calgary, AB T2N  
 1N1, CANADA, E-mail: [jjensen@ucalgary.ca](mailto:jjensen@ucalgary.ca)

**IAMG Monograph Series** **Jo Anne DeGraffenreid**  
 P.O. Box 353, Baldwin City, KS 66006-0353, USA,  
 Tel: +1 785 594 6624, E-mail: [msdeg@mchsi.com](mailto:msdeg@mchsi.com)

**IAMG Newsletter and Website** **Harald S. Poelchau**  
 10773 Lanett Circle, Dallas, TX 75238, USA, Tel: 214-221-1080,  
 E-mail: [hsp.iamg@inbox.com](mailto:hsp.iamg@inbox.com)

## PRESIDENT'S FORUM

*Editor's Note: Qiuming Cheng is writing this column as acting President while Vera Pawlowsky-Glahn is recovering*

The 13th General Assembly of the International Association for Mathematical Geosciences held at the 33rd IGC in Oslo in August has marked a new starting point for IAMG in various respects. Our association's name changed from Mathematical Geology to Mathematical Geosciences. The new name not only reflects the new development and evolution of IAMG but, more importantly, helps to provide a home for new members with interdisciplinary interests in the development and applications of mathematics, statistics, computing technology and geoinformatics in the geosciences. For the past decade IAMG activities including annual meetings, journal publications, distinguished lecturers as well as award winners all testify to the quantitative nature of geosciences ranging from quantitative mineral and energy resources assessment, quantitative environment and hazards assessment, mathematical simulation and modeling of earth system, spatial decision support modeling, non-linear modeling of earth system such as distribution of minerals, soils, rivers and floods, quantitative remote sensing, information integration, to more traditional geostatistics and multivariate statistics. These new developments have undoubtedly brought IAMG into a stage of "indispensable subject". As a matter of fact, in various geoscience fields, mathematics, computing techniques and geoinformatics have become routinely applied and commonly accepted not only by professionals but also by the general public. As testimony, our three journals MG, C&G and NRR all have names and scopes defined broader than mathematical geology and publish innovative papers covering a broad spectrum of quantitative geosciences. With the new name of our association, I am confident that increased manuscript submission to our journals, more participants to our annual conferences and essentially more memberships of IAMG should be expected.

Now our association has six student chapters, 2 located in US, 2 in China, 1 in Canada and 1 in Germany. Recently more proposals have arrived: one from ITC, Netherlands and 1 from US. These student chapters are active centers for not only IAMG student members, but also through them some faculty members are associated with us, and this has increased IAMG's visibility in universities. One sign of effectiveness of these student chapters in promoting IAMG is that students represent more than one fifth of the current membership of the association. Our annual conferences have attracted much interest from student participants and young people. From this perspective IAMG is in a healthy situation. Further, promoting IAMG to young IAMG members and attracting them to actively participate in IAMG is key for maintaining a sustainable development in the global competitive science community. Having IAMG student chapters can also help undergraduate and graduate students to become interested in choosing mathematical geosciences as their professional career. This close connection between IAMG and university programs will provide a source of young members and fresh blood to IAMG. The immediate task for the new council is to provide equally good services to those members who have graduated but have not yet obtained established positions so that they may not be able to actively participate in IAMG activities with adequate financial support.

Contributions of IAMG, such as theories, methods, models, computer systems, or application case studies, are applicable in industry for modeling, estimation, optimization, simulation, information processing and decision support analysis, just to name a few. These R&D activities are useful to the mining industry, oil-gas industry, environmental firms and geological engineering industry. Our members have served the industry with contributions in geostatistical and simulation techniques for ore and reservoir estimation, and information processing and modeling techniques for mineral exploration and resources assessment for mining and oil industry. Promoting industrial involvement of IAMG will be essential for the association and the discipline's sustainable development. Promotion of IAMG to industry can be in various forms such as industrial short courses, workshops, annual conferences, journal ads, web site ads, keynote lectures and distinguished lecturers.



Government support has always been significant from the beginning of IAMG. Association with governments has been not only promotionally important but also provided various forms of support which have significantly aided the IAMG especially in its early days. Continuous promotion of IAMG in government sectors remains critical for the development of IAMG, especially in those areas with public interests such as natural resources, environmental impact and hazard prediction and risk mapping. IAMG involvement in national or global major science projects generates effective publicity for IAMG. One excellent example is the recently launched OneGeology, an international initiative of the geological surveys of the world and a flagship project of the 'International Year of Planet Earth'. Its aim is to make available dynamic geological map data of the world via the Internet. This will create a focus for accessing geological information for everyone. Our former council member Ian Jackson, as one of the main contributors to this project, delivered a keynote lecture at the 12th Annual Conference of IAMG held in Beijing in 2007. This lecture was well received and attracted much interest within the IAMG. I and my research group

are responsible for providing suitable quantitative methods and a GIS-based software system for a Chinese National Project for Mineral Potential Prediction for 25 types of commodities including Fe, Cu, Al, etc. This project involves a few hundreds of researchers and many students across the country. Promoting these types of activities can increase the visibility of IAMG regionally. With the new technology development and rapidly increasing geodata availability and accessibility via internet, the distinction between "data-rich" and "knowledge-poor" situations has become notable. This is undoubtedly providing new challenges and opportunities for us to feed our models and computer systems with high quality and massive data such as real-time data. This has not only become a driving force for methodology and system innovation but also improves the applicability of mathematical geosciences theory, methods and techniques in solving real and complex natural resources, environment and hazards problems. This trend is clearly manifested in the papers presented at our recent annual meetings and published in our journals. For example, high resolution data with large coverage across long time periods are often seen in modeling and analysis. Non-linear models, anisotropy problems, complex simulation, multi-types and formats dataset analysis, and complex color images are now often seen in publications where they were rarely seen 20 or 30 years ago. To some extent these types of development have changed the kind of IAMG sponsored research; for example, computing optimization, linearization, discretization and simplification used to present main research challenges due to limited computing power and storage space during the early stages of IAMG. Non-linear dynamics, non-linear models, unconfined model optimization, 3D visualization and complex simulation have become widespread in today's computing environment. Using the Internet, for example, it becomes possible to implement modeling and simulation with data across multiple regions, in real time and with multiple participants. This advancement has significantly increased the demand for international collaboration and sharing of data, models and services. It has even generated new industry and business models.

The former council should be acknowledged for the tremendous amount of excellent work that has improved and maintained a healthy development of our association. Especially our past president Frits Agterberg has done an extraordinary amount of work, and I am sure he and other past presidents and council members will continue to support IAMG one way or another. Based on my own experience and the feedback from various individuals since the 33rd IGC, I feel very optimistic about the future of IAMG. I am confident that the new council under the leadership of our newly elected president Vera Pawlowsky-Glahn is prepared to take on any new initiatives and good suggestions from you or anyone interested in improving IAMG. Certainly improving current services provided to our members and keeping the momentum to increase our student memberships, promoting our association within


# Association Business

## Honorary Member Richard Reymont

**Richard Reymont** has agreed to become our second IAMG Honorary Member. As you know, Dan Merriam has been our first Honorary Member since 2005. Richard has made numerous contributions to our Association “beyond the call of duty” including those mentioned in our latest Newsletter (June 2008). He was the other obvious first choice.

Here is a very brief resumé published by Dan Merriam in IAMG Newsletter 74:

Richard A. Reymont, father of the IAMG, first secretary (1968-72), second president (1972-76), recipient of the Krumbein Medal (1979) and a special Commendation in 2002, lives in Uppsala, Sweden with his wife Eva. Richard is a native Australian born in Coburg, Victoria and educated in Melbourne. He retired in 1991 from Uppsala University, where he was Professor of Historical Geology and Paleontology at the Paleontological Institute. He is a fellow of the Royal Swedish Academy of Sciences (1964) and has been awarded the Swedish Order of North Star (1972). Richard is a prolific international scientist (some 350 publications) and author of numerous books (eleven) working in Australia, Africa, Europe, and North America; he now spends much of his time on biometry and quantitative genetics of living and fossil invertebrates. One of his interests is in language and he continues that interest analyzing dialects, origin of words, and the relation of languages. He can be reached at: [eva.reymont@telia.com](mailto:eva.reymont@telia.com)



### *President's Forum cont'd*

universities, industries and governments are things that should be continued. Other collaboration established between IAMG and other large associations such as International Year of Planet Earth, and the biennial sessions of the International Statistical Institute should be continued. Additional constructive suggestions include exploring collaboration with other large relevant associations such as AGU, EGU and GSA to share interest with divisions involved in quantitative geosciences: for example, quantitative soils, quantitative remote sensing, mathematical hydrology, and spatial decision support modeling in geoinformatics. To organize specialized groups or divisions within IAMG such as geoinformatics, non-linear geosciences, geostatistics, mineral resources and energy resource assessments, computers and geosciences, just to name a few, to facilitate groups with common interests will be useful for students and young researchers especially in developing regions to get to know IAMG and to find resources needed for supporting their research. For example, native English speaking researchers or established researchers may provide their assistance to our young members with similar research interests. Regional activities to promote collaborations, the establishment of regional groups or committees are both feasible and useful.

Last but not least in this note, I, as the acting president, would like to thank all those who have put in efforts to support IAMG in the past, including organizing annual conferences, taking care of our journals and newsletters, volunteering for outreach of IAMG such as booth display on various occasions, creating promotional materials such as posters, brochures, and communications. Although our registered members of IAMG are not as many as what we would have wished, I personally see that there are several thousands of individuals who read our journals and publish their research in our journals, come to our annual meetings, routinely visit our web site or are otherwise involved in IAMG. I just hope that they can take the small step of registering as IAMG members as well so that they can make a more direct contribution to the development of mathematical geosciences in which they are already involved and receive more direct assistance from IAMG.

Finally I sincerely hope that our president Vera recovers and comes back to assume her full duties very soon. I wish the best to our IAMG for the next four years.

*Qiuming Cheng*

## 2009 IAMG Distinguished Lecturer Series

**Roussos Dimitrakopoulos**, the IAMG Distinguished Lecturer for 2009, is professor and holds the Canada Research Chair (Tier I) in “Sustainable Mineral Resource Development and Optimization Under Uncertainty – BHP Billiton”, at the Department of Mining and Materials Engineering, McGill University in Montreal, Canada. Roussos serves as the Editor-in-Chief of the journal of Mathematical Geosciences published by Springer and is also Director of McGill’s COSMO Laboratory. Previously he was Professor and Director of the Bryan Research Centre, Univ. of Queensland, Australia. He holds a PhD from École Polytechnique, Montreal, and a MSc from the University of Alberta, Edmonton. He has been working in stochastic spatial simulation and optimization since 1983, and the last decade on risk-based optimization in mine planning and valuation. Roussos has been Senior Geostatistician with Newmont Mining Co., Denver, and Senior Consultant with Geostat Systems Int’l. He has taught and worked in North America, Australia, South America, Europe, the Middle East, South Africa and Japan.  
*URL: <http://people.mcgill.ca/roussos.dimitrakopoulos/>*



### Lecture 1

#### **An Overview of Modern Stochastic Conditional Simulations: Fast and efficient, point and block support, Gaussian and non-Gaussian including high-order, sequential simulations**

Modeling the spatial uncertainty of natural phenomena may require large size simulations (grid sizes up to 108), and a new ‘line’ of sequential approaches with low computational costs can be used. After giving examples of the ‘size’ issue, this presentation provides a general overview of sequential decomposition of a pdf for simulating very large fields at point-support scale. Subsequently, the approach is expanded to the direct simulation at the block-support scale. The differences in computational performance is documented in examples and further discussed for the case of efficient multivariable simulations. The last part of the presentation considers an expansion of sequential approaches beyond the second-order methods currently employed, and shows how the sequential framework is developed to high-order, non-Gaussian, non-linear simulation.

### Lecture 2

#### **An Introduction to Stochastic Simulation: Basic concepts made easy and examples**

Modeling the spatial uncertainty of natural phenomena using geostatistical or spatial stochastic simulations is commonly used. This presentation aims to introduce the non specialist to: (a) basic concepts presented in an intuitive way, through examples; (b) the type of problems addressed with respect to natural spatial or spatial-temporal phenomena; (c) introduce the concept of random number generation; (c) the generation of correlated numbers and conditional distributions; (d) the ‘intuitive’ sequential Monte Carlo sampling; and (e) using the above to solve different problems (environment, mining, reservoirs).

### Lecture 3

#### **High-order Geostatistics: Modelling complex, non-Gaussian geological and environmental phenomena**

Geoscience and engineering related phenomena such as characteristics of mineral deposits and attributes of petroleum reservoirs, pollution levels, the earth’s surface temperature, contaminated aquifers and so on, represent complex natural systems distributed in space. Their spatial distributions are currently predicted from finite measurements and second-order spatial statistical models, which are limiting, as geosystems are commonly highly complex, non-Gaussian and exhibit non-linear patterns of spatial connectivity. Non-linear and non-Gaussian

# Member News

high order geostatistics is a new area of research based on higher-order spatial connectivity measures and spatial cumulants. In this presentation, definitions of high order statistics are first introduced, then the inference and interpretation of anisotropic cumulants is developed based on spatial templates and presented through examples. Subsequently, current research results on simulation approaches based on spatial cumulants is reviewed. The presentation concludes with the 'down stream' effects from the use of simulation approaches to engineering problem solving.

Lecture 4

## An Extended View of Mining Geostatistics: Integrating short- and long-term mine production forecasting under uncertainty and application in a major gold mine

Do our models work? If they do, what could they encompass? How do our predictive models compare to reality? What type of problems surface in the world of engineering? These are the types of questions addressed here, through a specific example from the world of mining and metal production. The presentation explores stochastic optimization for mine production scheduling as a space and time problem, integrated with stochastic simulations of ore bodies with data updating capabilities, and simulation of non-available "future data". A large gold mine, and tests conducted, demonstrate that problems exist how stochastic solutions perform, and how this adds value to the operation.

Lecture 5

## Mining Geostatistics Revisited: Limits of the current paradigm, non-linearity of the chain of mining, extended stochastic solutions, applications and monetary value

Conventional approaches to estimating reserves and optimization for mine planning and production forecasting result in single, often biased forecasts. This is largely due to the non-linear propagation of errors in understanding ore body attributes from a limited finite number of drilling data, throughout the chain of mine planning and mining. A 'redefinition' of mining geostatistics is considered to include two interacting and potentially fusing elements: stochastic simulation and stochastic optimization. These two elements provide an expanded mathematical framework that allows modelling of ore body uncertainty and its direct integration to mine design, planning and valuation of mining projects and operations. The pertinent mathematical models and multiple examples show the key characteristics and value of this redefined geostatistical modelling framework.

Institutions interested in having Prof. Dimitrakopoulos visit should contact the DL Committee Chairman, Sean McKenna, at [samcken@sandia.gov](mailto:samcken@sandia.gov)

◇

## 2008 Distinguished Lecturer

Professor **Donald Myers**, of the University of Arizona, continues his Distinguished Lecturer (DL) travels. As of July, Don had visited 13 institutions, giving more than one lecture at several of them. These institutions were at various locations within the US, Mexico, Germany, Netherlands, and Spain. Don was planning autumn visits to institutions in Italy, Switzerland, France, Canada, and the US. A more detailed report will be provided in the next Newsletter.

◇

## EGU looking for new Executive Secretary

The European Geosciences Union has asked IAMG to help spread the word that they are seeking to appoint a new Executive Secretary as successor to Arne K. Richter. The vacancy is described in detail in the web site [www.egu.eu](http://www.egu.eu). Applications in a single pdf-file should be submitted before 31 January 2009 by e-mail, marked EGU Executive Secretary, to Professor Hans Thybo, EGU General Secretary, at e-mail addresses: [thybo@geo.ku.dk](mailto:thybo@geo.ku.dk) and [job@geo.ku.dk](mailto:job@geo.ku.dk)

Long-time IAMG member, and former Councilor, Prof. Dr. **Maria-Theresia Schafmeister** has recently been elected, with a vast majority, President of the Senate of Greifswald University, Germany. The occasion is historic, because this is the first time in the 552-year history of the University that this position is occupied by a woman. In this very old university, female students have been enrolled only since 1918. In 2006, Maria became the first and only female professor in the Senate. Now she leads it.



The Senate (12 Professors, 12 Students, six academic and six technical members) decides on fundamental management questions that steer the university, including its budget and regulations. The Senate elects the University's "Rektor" and his two "Pro-Rektoren" (President and Vice Presidents). An additional task, requiring political care and diplomacy, is to review decisions made by the Rektor.

Maria holds the Chair of Applied Geology/Hydrogeology at the Institute of Geography and Geology and has been living and working in Greifswald for 10 years. She was an Associate Editor of Hydrogeology Journal from 1999 to 2001, and has been Managing Editor since 2005.

◇

An Open-Source Software for texture analysis (MTEX) developed by **Helmut Schaeben** and his former PhD student Ralf Hielscher uses a novel method for the estimation of an orientation density function (odf) from diffraction pole figures. It is especially well suited for sharp textures and high spatial resolution pole figures measured with respect to arbitrarily scattered specimen directions, e.g. with an area detector. The method may be seen as a compromise of the two different approaches to approximate an odf and its pole figures suggested by the Darboux differential equation governing pole figures. Correspondingly, an odf is approximated with kernels which are well localized in spatial and frequency domain, more specifically with functions which are radially symmetric in spatial domain and with Fourier coefficients which vanish smoothly and sufficiently fast. This approach allows for multi-scale representation of the orientation and the pole density functions, respectively.

The estimated odf is computed as the solution of a minimization problem which is based on a model of the diffraction counts as a Poisson process. The algorithm applies discretization with radially symmetric basis functions approximated by finite harmonic series expansions and fast Fourier techniques to guarantee smooth approximation and high performance. MTEX provides functions to compute various properties of the estimated odf as C-coefficients, volume portions, texture index, entropy, etc., which are of interest.

The kernel approach is equally well appropriate to estimate an odf and its characteristic properties from individual orientation measurements by non-parametric density estimation. Choosing the Dirichlet kernel for this estimation, unbiased estimates of the C-coefficients up to any reasonably given finite order may be computed.

MTEX is not only a versatile Matlab toolbox for texture analysis and modeling but also provides a unique way to analyze texture based on integral or individual orientation measurements.

◇

**IAMG membership** now stands at 619 (as of September 2008). 209 are regular members, 138 are four year paid up members, 143 are life members, and 127 are student members. We also have now two Honorary members.

◇

# Student Affairs

**Helmut Schaeben** has agreed to continue chairing the Student Affairs Committee. According to our amended By-Laws, there will be two committees in the future, each with a Chair and four regular members. These new committees are called “**Student Grants Committee**” and “**Studies Committee**”. The Studies Committee will be new. It will be concerned with accreditation of IAMG-sponsored short courses and our involvement with the establishment of a program leading to a Masters Degree in mathematical geosciences in co-operation with universities.

We received nine applications for **Student Research Grants**, seven of them serious. Deadline was Oct 15, 2008. These applications are being reviewed by the members of the Student Affairs Committee (now known as Student Grants Committee). The recipients will be notified by mid December.

Montan University in Leoben, Austria 1  
Wuhan, China 1  
Freiberg, Germany 1  
Nigeria 2  
University of East Anglia, UK 1  
University of Georgia, USA 1  
University of Hawai, USA 1

There were 2 applications which were largely incomplete. Their authors had been notified that they will not be considered as proper applications unless they provide a seriously revised application. That did not happen.

The following applications for **Travel Grants** were received:

MATGEOS, Freiberg, Germany, April 11-12, 2008

Travel support granted:

Jan Katrenic, Kosice, Slovakia  
Hassan Derakhshan, Shiraz, Iran  
Christoff Ackermann, Rennes, France  
Enayat Ranjineh Khojasteh, Goettingen, Germany  
Elif Akcan, Ankara, Turkey

33rd IGC; Oslo, Norway, August 6-14, 2008

Renguang Zuo, Wuhan, China  
Maria Helbig, Freiberg, Germany  
Changming Wang, Beijing, China  
Syed Amer Mahmood, Freiberg, Germany  
Mana Rahimi, Clausthal-Zellerfeld, Germany



The new president of the Stanford University IAMG Student Chapter is **Darkhan Kuralkhanov** ( E-mail: darkhan[at]stanford.edu). The chapter is involved in planning and supporting the 2009 IAMG Annual Conference to be held at Stanford 23-28 August 2009.



## News from Freiberg

Manuel Feige completed his Diploma Thesis “Development of open source software for the visualization of 3D geodata and geomodels” in partial fulfilment to obtain the degree “Diplom-Geoinformatiker”.

### Summary

The objective of this diploma thesis is the development of an open source software, which is able to import files generated with geomodeling programs and to visualize the data and the 3d model. The software development is based on the Visualization Toolkit VTK, which is used by many other applications. The challenge is to utilize the library for the visualization of geodata. The graphical user interface is designed by means of the Qt application framework. A major issue is versability and the potential for extensions of the functionality and options.

The idea for this work evolved at the Bergakademie Freiberg where students of geosciences are educated to work with the 3D geomodeling software gOcad. Geoconsulting companies and geological surveys cooperating with the Bergakademie have been involved to specify the requirements of the open source.

# Conference Reports

## CoDaWork'08 in Girona

Do you know what can gather more than 60 researchers from 21 different countries to speak about geochemical sediments, the disparities of the extremities of the dinosaurs or the welfare of pregnant sows? The compositional data workshop! The third edition of this workshop on compositional data, CoDaWork'08, (<http://ima.udg.edu/Activitats/CoDaWork08/>) was held at the University of Girona, from 27 to 30 May 2008. The workshop was organized by Girona Compositional Data Group led by Vera Pawlowsky-Glahn. During the workshop there were three invited lectures, taught by John Aitchison (University of Glasgow): “The single principle of compositional data, continuing fallacies, confusions and misunderstandings and some suggested remedies”; Volkmar Liebscher (Institute für Mathematik und Informatik, Univ. Greifswald): “Compositions in life science data” and Anthony C. Atkinson (London School of Economics): “Experimental design on the Simplex“. The 41 accepted communications were presented in eight sessions dedicated to the problem of the zeros in compositional data, to the compositional software, to applications to geology, biology and natural



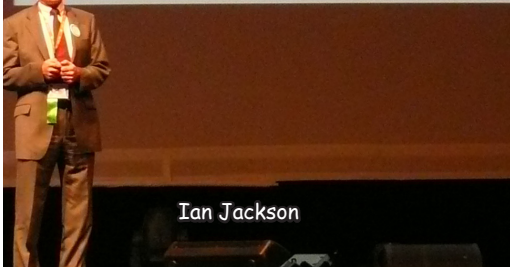

sciences, to methodologies of classification, multivariate analysis and to the analysis of count tables from a compositional point of view. This workshop supported by several institutions, IAMG among them, allowed a group of specialists in compositional data from New Zealand to Guatemala and from Canada to the United Arab Emirates, with a good representation of IAMG researchers, to argue methods and techniques and analyze the application of this methodology to a diversity of practical cases.

The International Scientific Committee chaired by Josep A. Martín-Fernández included IAMG members Antonella Buccianti, Heinz Burger, Juan Jose Egozcue, Hilmar von Eynatten, Eric Grunsky, Raimon Tolosana-Delgado, and Gerald van den Boogaart. Papers presented during CoDaWork'08 are available in <http://ima.udg.edu/Activitats/CoDaWork08/proceedings.html> and on the Proceedings CD (ISBN: 978-84-8458-272-4).

At the end, during the CoDaWork'08 banquet, after a marvelous visit to medieval city of Besalu in beautiful geological surroundings, John Aitchison, the workshop honorary president, performed an amazing selection of magic tricks.

The 2-day short course “The Statistical Analysis of Compositional Data” with the objective to provide an introduction to theoretical and practical aspects of statistical analysis of compositional data was held May 26-27, by VeraPawlowsky-Glahn, Juan José Egozcue and Santiago Thió-Henestrosa. If you are interested in compositional data, you can find more information in the web page [www.compositionaldata.com](http://www.compositionaldata.com).

*Pepus Daunis i Estadella*




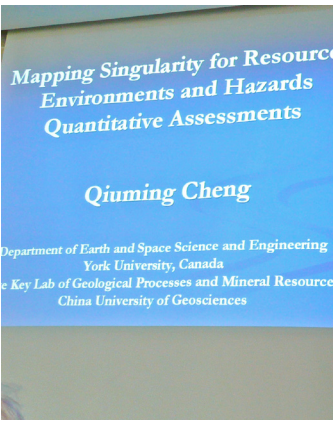
### 33rd International Geological Congress, Oslo, Norway



International Association for Mathematical Geology IAMG



Visitors at the new IAMG booth



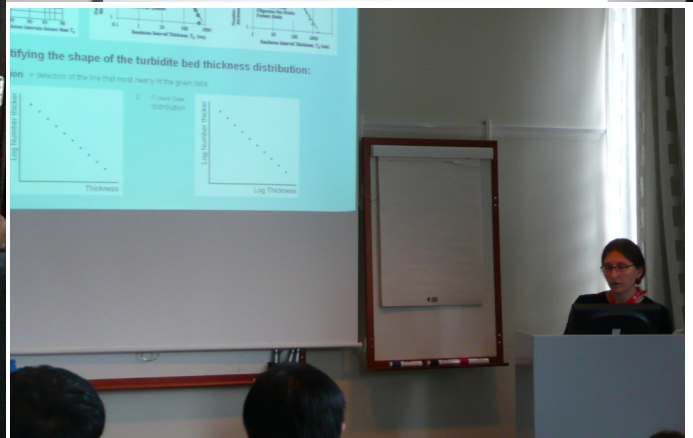
Qiuming Cheng receives the Krumbein Medal



### IAMG Session of Awards and Lectures



Adrian Baddeley gives the Matheron Lecture






The new Council (in part):  
Qiuming Cheng, Gina Ross, Dan Tetzlaff, Simon Cox, Frits Agterberg



Roussos  
Dimitrakopoulos



Vaclav Nemeec



Treasurer Gina Ross

Frits introduces the new  
acting President



Graeme Bonham-Carter presents  
"Festschrift" honoring Frits



**IAMG Assembly  
and Banquet at  
Tøyen Hovegård**






# Beautiful Oslo



# IAMG Journal Report



## Natural Resources Research

Last year at this time, I mentioned that NRR was receiving a trickle of papers but I was not as busy as I wanted to be. I'm sorry I said this! Things have definitely picked up. While December, 2007's issue was thin and late, the March, 2008 issue was out in better time and had more articles. The June, September, and December issues are decidedly more voluminous and on time. June was a special issue with six articles, on the theme of GIS-based Mineral Resource

Assessment, and there were eight articles for September and six for December. Twelve manuscripts are either in review or back with the authors for revision and three are in publication for March, 2009 issue. Because all NRR articles are published on line as well as in print, journal timeliness is not as important as it used to be. However, as long as there is a paper version of NRR, this is something we need to be aware of and it is one indicator of the health of the journal. Springer requested ISI certification last month.

Excluding the special issue submissions, NRR has received about three manuscripts a month. This is reasonable for a quarterly journal with six or seven articles per issue. Thanks to helpful and willing reviewers, review times are generally good, taking about three months. Unless it is proving difficult to find reviewers for a manuscript, I can usually get a decision back to an author within four months of submission. The final acceptance rate is around 90%; all manuscripts have required one or two rounds of revisions.

I'd like to hear from members on the matter of journal style. I am considering a more flexible style for the NRR published papers. For example, as long as a paper consistently uses 'et al.' or 'and others', either form would be acceptable. Reference style, including punctuation, would also be relaxed. The aim here is to help authors who are familiar with publication in other journals to bring their manuscripts to NRR with a minimum of style changes. Since readers often just download one paper and do not look at the paper version of the journal, style changes between papers would not be noticed.

Since taking over, I have revised the journal aims to more explicitly broaden the focus to cover research on all natural resources. I think the result is a more workable fit for NRR. In recent articles, you'll see some familiar topics, such as underground coal gasification potential in Poland and mathematical models of hydrocarbon reserves. But there are some other topics, including the energy potential of grain dust and the use of mines for the diversion of flood waters, which didn't fit quite so well in the previous journal scope.

*Jerry L. Jensen  
October, 2008*

## Best Paper Award 2007, Computers & Geosciences

"The Data Uncertainty Engine (DUE): A software tool for assessing and simulating uncertain environmental variables" by **James D. Brown** and **Gerard B.M. Heuvelink**, which appeared in G&C volume 33, no. 2, pages 172-190.

Gerard is a senior researcher at Alterra and Associate Professor in the Environmental Sciences Group of Wageningen University in the Netherlands.

Dr. James Brown, from the University of Amsterdam, The Netherlands, is currently a visiting scientist at NOAA Office of Hydrologic Development in Silver Spring, Maryland.



Heuvelink

## Best Paper Award 2007 - Mathematical Geosciences

Another wonderful year for this award with two outstanding papers among the many excellent ones that made it impossible to choose one without being unfair to the other. Thus, the winners of the 2007 Best Paper Award (in alphabetical order) are:



Arpat

**G. Burc Arpat** and **Jef Caers**: "Conditional Simulation with Patterns" in vol. 39(2):177-203, and **Ben P. Marchant** and **Richard Murray Lark**: "Optimized Sample Schemes for Geostatistical Surveys" in vol. 39(1): 113-134. Arpat and Caers are from Stanford University; Burk is currently an R&D team leader at Paradigm in Houston. Marchant and Lark both hail from the Biomathematics and Bioinformatics Group at Rothamsted Research, Harpenden, UK.

## Letter to the Editor

As I mentioned earlier, I've mostly left academia and now focus principally on managing our family-held company, Harbaugh Mineral Lands ("HML") LLC. While we may be non-academic, occasionally we have experiences in this context that have some connection the IAMG. Let me explain. For better or worse, HML recently participated (with a relatively modest interest) in the drilling of a 7500-foot Arbuckle test well in Stephens County, Oklahoma, which is within the old-time oil and gas producing region in the south-central part of the state, where many of the fields hark back 80 years or more.

Most of the wells in the region are shallower, and so a well in Stephens County that goes to 7500 feet and tests the Arbuckle (which is close to the base of oil- and gas-bearing Paleozoic strata in the region) is a truly exploratory well, at least by local standards. While the well was carefully planned and tested, after months of testing it was abandoned as a dry hole with an aggregate loss of about 1.5 million dollars. Of course drilling an occasional dry hole is part of the exploration and production game, and so you have to expect some losses if you're in the business.

I'm leading up to the question whether a background of statistically organized well data could have helped us when the decision was made to drill the well, so that the probability of loss could be ranked against the probabilities for varying degrees of success. The statistical analysis would be easy enough if we had a background of suitable well data, but the problem is that assembling an appropriate data set is a big challenge. Most the wells in the region aren't relevant because they're too shallow and involve different strata, and even if we focus on the relatively rare deep wells in the general vicinity, we find that they were drilled with old technology. Over the years, of course, well-logging and testing technology have advanced greatly, so incorporating old wells in a database would involve a lot of "apples and oranges" comparisons. Would it be useful and would it be worth the effort? What's a body to do?

I don't have good answers, but I will say that a lot of decisions and conclusions involving geological data are made without the benefit of statistical analysis. It's not just that geologists tend to be relatively uninformed about statistical procedures. Let's face it that a lot of the kinds of data that they deal with are not readily adaptable to statistical analysis. So here's my challenge to the IAMG: Provide the geological profession with guidelines as to what kinds of geological data are amenable to statistical analysis and whether the analyses will be likely to be useful.

Usefulness is a key. Look at a case history that extends back more than 70 years. In the 1930s it was popular to statistically analyze the results of sieving unconsolidated clastic sediments from rivers and lakes. With a set of sieves and a "Ro-Tap" shaking machine, you could get a ton of numerical data in short order that could be categorized readily with classical statistics. The results were beautiful, and articles and books extolled the new technology. But it wasn't long before the whole business went out of style. It wasn't that the procedures were faulty, the fact was that the myriad analyses really didn't matter that much geologically. So here's the paradox. We have some fine examples of statistical applications in geology that have worked well but in the end weren't worth all that much, whereas there are other applications where statistical analysis would likely be very useful (a la Arbuckle test wells in south-central Oklahoma) but we're vexed by the difficulties in assembling appropriate data sets.

Maybe there's a parallel in the medical world, such as the testing of experimental drugs for relatively rare diseases where the statistical need is great but appropriate data are in short supply. Maybe the IAMG membership can provide advice?

John Harbaugh  
<[john.harbaugh\[at\]stanford.edu](mailto:john.harbaugh[at]stanford.edu)>

# JOURNAL CONTENTS

## Mathematical Geosciences

Volume 40, Number 5 / July, 2008

Special Issue to Honor Frits Agterberg

Special Issue of Mathematical Geosciences to Honor Frits Agterberg — G. F. Bonham-Carter and Q. Cheng

Another Look at the Chemical Relationships in the Dissolved Phase of Complex River Systems — A. Buccianti, J. E. Gozcue and V. Pawlowsky-Glahn

A Critical Approach to Probability Laws in Geochemistry — G. Mateu-Figueras and V. Pawlowsky-Glahn

Non-Linear Theory and Power-Law Models for Information Integration and Mineral Resources Quantitative Assessments — Qiuming Cheng

Anisotropic Scaling Models of Rock Density and the Earth's Surface Gravity Field — S. Lovejoy, H. Gaonac'h and D. Schertzer

Cross-Wavelet Analysis: a Tool for Detection of Relationships between Paleoclimate Proxy Records — Andreas Prokoph and Hafida El Bilali  
Master of the Obscure—Automated Geostatistical Classification in Presence of Complex Geophysical Processes — Ute C. Herzfeld

## MG Volume 40, Number 6 / August, 2008

Semi-Analytic Stereological Analysis of Waste Package/Fracture Intersections in a Granitic Rock Nuclear Waste Repository — Allan Hedin

Automated Kerogen Classification in Microscope Images of Dispersed Kerogen Preparation — L. I. Kuncheva, J. J. Charles, N. Miles, A. Collins, B. Wells and I. S. Lim

Regression and Time Series Analysis of the World Oil Peak of Production: Another Look — Peter Caithamer

Change of Support for Estimating Local Block Grade Distributions — Xavier Emery

Modeling Groundwater in Multimodal Porous Media with Localized Decompositions — Chaocheng Huang and Zhenxue Dai

The Tau Model for Data Redundancy and Information Combination in Earth Sciences: Theory and Application — Sunderrajan Krishnan

## MG Volume 40, Number 7 / October, 2008

Some Results on the Spatial Breakdown Point of Robust Point Estimates of the Variogram — R. M. Lark

Identifying the Representative Elementary Volume for Permeability in Heterolithic Deposits Using Numerical Rock Models — Kjetil Nordahl and Philip S. Ringrose

Fast FILTERSIM Simulation with Score-based Distance — Jianbing Wu, Tuanfeng Zhang and André Journel

Investigation of the Structure of Geological Process through Multivariate Statistical Analysis—The Creation of a Coal — Lawrence J. Drew, Eric C. Grunsky and John H. Schuenemeyer

Group Time Delay in the Reflection of P-Polarized Electromagnetic Plane Waves at a Stratigraphic Interface — Fu-Ping Liu, Rui-Zhong Li, Jin-yao Li, Hui-Guo Chen and Chang-Chun Yang

Conditioned Simulations of Random Velocity Fields — D. Geraets, C. Lajaunie and P. Ruffo

## Natural Resources Research

Volume 17, Number 2 / June, 2008

GIS-based Mineral Resource Assessment: Special Issue of Natural Resources Research to Honor Frits Agterberg — G. F. Bonham-Carter and Q. Cheng

Mineral Potential Modelling for the Greater Nahanni Ecosystem Using GIS Based Analytical Methods — J. R. Harris, D. Lemkow, C. Jefferson, D. Wright and H. Falck

Map Scale Effects on Estimating the Number of Undiscovered Mineral Deposits — Donald A. Singer and W. David Menzie

Are Fractal Dimensions of the Spatial Distribution of Mineral Deposits Meaningful? — Gary L. Raines

African Neoproterozoic Mineral Deposits and Pan African Metallogenesis — Christien Thiart and Maarten de Wit

On Blind Tests and Spatial Prediction Models — Andrea G. Fabbri and Chang-Jo Chung

## NRR Volume 17, Number 3 / Sept., 2008

Increasing Resolution in Exploration Biostratigraphy—Part I — F. M. Gradstein, A. Bowman, A. Lugowski and O. Hammer

Increasing Resolution in Exploration Biostratigraphy—Part II — A. Bowman, F. M. Gradstein, A. Lugowski and O. Hammer

On Correlational Properties for Volcanic Earthquakes Associated with Asamayama (Japan), 1983–2005 — Richard A. Reymont

RASC/CASC: Example of Creative Application of Statistics in Geology — Di Zhou

Spatiotemporal Continuity of Sequential Rain Suggested by 3-D Variogram — Tetsuya Shoji

The Rapid Retreat of Jakobshavn's Isbræ, West Greenland: Field Observations of 2005 and Structural Analysis of its Evolution — Helmut Mayer and Ute C. Herzfeld

Diversification of Flooding Rivers to Residual Mining Open Pits — Ian Lerche

A Note on Seasonal Variation in Radiolarian Abundance — Richard Arthur Reymont, Isao Motoyama, Miyuki Ota and Yuichiro Tanaka

## NRR Volume 17, Number 4 / Dec., 2008

The Sustainable Global Energy Economy: Hydrogen or Silicon? — W. Earl Bardsley

Volatility of Bitumen Prices and Implications for the Industry — Emil D. Attanasi

An Enhanced Remote Sensing Procedure for Material Mapping in the Western Desert of Egypt: A Tool for Managing Urban Development — Ahmed Mohamed Youssef

Heat Flow and Geothermal Potential in the South-Central United States — Petru T. Negru, David D. Blackwell and Kamil Erkan

Book Review:

Statistics of Petroleum Exploration in the World Outside the United States and Canada Through 2001, by E. A. Attanasi, P. A. Freeman, J. A. Glover — Timothy C. Coburn



## Computers & Geosciences

Volume 34, Issue 8

A MATLAB program for estimation of unsaturated hydraulic soil parameters using an infiltrometer technique — Mikkel Mollerup, Søren Hansen, Carsten Petersen, Jeppe H. Kjaersgaard

Generation of two-dimensionally variable saturated hydraulic conductivity fields: Model theory,

verification and computer program — Antti Taskinen, Hannu Sirviö, Michael Bruen

The GIS Weasel: An interface for the development of geographic information used in environmental simulation modeling — Roland J. Viger

A modified EM algorithm for replacing rounded zeros in compositional data sets — J. Palarea-Albaladejo, J.A. Martín-Fernández

NRCS GeoHydro A GIS interface for hydrologic modeling — William H. Merkel, Ravichandran M. Kaushika, Eddy Gorman

Comparison of different nano- and micro-focus X-ray computed tomography set-ups for the visualization of the soil microstructure and soil organic matter — S. Sleutel, V. Cnudde, B. Masschaele, J. Vlassenbroek, M. Dierick, L. Van Hoorebeke, P. Jacobs, S. De Neve

An algorithm for point cluster generalization based on the Voronoi diagram — Haowen Yan, Robert Weibel

TODGINV A code for optimization of gravity anomalies due to anticlinal and synclinal structures with parabolic density contrast — V. Chakravarthi, N. Sundararajan

ISOLA a Fortran code and a Matlab GUI to perform multiple-point source inversion of seismic data — Efthimios N. Sokos, Jiri Zahradnik

Settlement of embankment fills constructed of granite fines — Vicente Navarro, Victor Barrientos, Angel Yustres, Jorge Delgado

A case study for mapping of spatial distribution of free surface heave in alluvial soils (Yalova, Turkey) by using GIS software — Isik Yilmaz

IceTools: A full Stokes finite element model for glaciers — A.H. Jarosch

## C&G Volume 34, Issue 9

Editorial — Eric Grunsky

Developing a modular hydrogeology ontology by extending the SWEET upper-level ontologies — Ajay Tripathi, Hassan A. Babaie

Numerical simulation of cloud droplet formation in a tank — Matthias Schütze, Frank Stratmann

An adaptive inverse-distance weighting spatial interpolation technique — George Y. Lu, David W. Wong

A geoscience perspective on immersive 3D gridded data visualization — Magali I. Billen, Oliver Kreylos, Bernd Hamann, Margarete A. Jadamec, Louise H. Kellogg, Oliver Staadt, Dawn Y. Sumner

Geostatistics with the Matern semivariogram model: A library of computer programs for inference, kriging and simulation — Eulogio Pardo-Iguzquiza, Mario Chica-Olmo

A hydrogeophysical synthetic model generator — Bernard Giroux, Michel Chouteau

Evaluation of the relative importance of coalbed reservoir parameters for prediction of methane inflow rates during mining of longwall development entries — C.O. Karacan

GIS-based modeling of secondary hydrocarbon migration pathways and its application in the northern Songliao Basin, northeast China — Xuefeng Liu, Guangfa Zhong, Jingyuan Yin, Youbin He, Xianhua Li

Solving spatial inverse problems using the probability perturbation method: An S-GEMS implementation — Ting Li, Jef Caers

Grid\_strain and grid\_strain3: Software packages for strain field computation in 2D and 3D environments — Giordano Teza, Arianna Pesci, Antonio Galgano

A simple method for representing some univariate frequency distributions, with particular application in Monte Carlo-based simulation — John C. Tipper

## C&G Volume 34, Issue 10

Predictive Modeling in Sediment Transport and Stratigraphy

Edited by James Syvitski

Editorial: Predictive modeling in sediment transport and stratigraphy — James P.M. Syvitski

Geolocation of man-made reservoirs across terrains of varying complexity using GIS — David M. Mixon, David A. Kinner, Robert F. Stallard, James P.M. Syvitski

A new method for estimating suspended sediment concentrations and deposition rates from satellite imagery based on the physics of plumes — S.D. Peckham

Sedtrans05: An improved sediment-transport model for continental shelves and coastal waters with a new algorithm for cohesive sediments — Urs Neumeier, Christian Ferrarin, Carl L. Amos, Georg Umgieser, Michael Z. Li

Calculating wave-generated bottom orbital velocities from surface-wave parameters — Patricia L. Wiberg, Christopher R. Sherwood

Modeling a dynamically varying mixed sediment bed with erosion, deposition, bioturbation, consolidation, and armoring — Lawrence P. Sanford

Development of a three-dimensional, regional, coupled wave, current, and sediment-transport model — John C. Warner, Christopher R. Sherwood, Richard P. Signell, Courtney K. Harris, Hernan G. Arango

Effect of particle inertia on the dynamics of depositional particulate density currents — Mariano I. Cantero, Marcelo H. García, S. Balachandrar

Sedflux 2.0: An advanced process-response model that generates three-dimensional stratigraphy — Eric W.H. Hutton, James P.M. Syvitski

Response of the Rhône deltaic margin to loading and subsidence during the last climatic cycle — Gwenaél Jouet, Eric W.H. Hutton, James P.M. Syvitski, Serge Berné

On the form and stability of seafloor stratigraphy and shelf profiles: A mathematical model and solution method — S.D. Peckham

Sub-grid parameterisation of fluvio-deltaic processes and architecture in a basin-scale stratigraphic model — Rory A.F. Dalman, Gert Jan Weltje

Controls on the degree of fluvial incision of continental shelves — Sergio Fagherazzi, Alan D. Howard, Alan Wm. Niedoroda, Patricia L. Wiberg

Process-response modelling of fluvio-deltaic stratigraphy — Robert M. Hoogendoorn, Irina Overeem, Joep E.A. Storms

### C&G Volume 34, Issue 11

Routing overland flow through sinks and flats in interpolated raster terrain surfaces — Frank Kenny, Bryce Matthews, Kent Todd

Uncertainty modeling and spatial prediction by multi-Gaussian kriging: Accounting for an unknown mean value — Xavier Emery

Principal components and iterative regression analysis of geophysical series: Application to Sunspot number (1750–2004) — D.J.R. Nordemann, N.R. Rigozo, M.P. de Souza Echer, E. Echer

DeCompactionTool: Software for subsidence analysis including statistical error quantification — Monika Hölzel, Robert Faber, Michael Wagreich

Image analysis techniques and gray-level co-occurrence matrices (GLCM) for calculating bioturbation indices and characterizing biogenic sedimentary structures — Chris Ebey Honeycutt, Roy Plotnick

A smooth transition from serial to parallel processing in the industrial petroleum system modeling package PetroMod — H. Martin Bucker, Armin I. Kauerauf, Arno Rasch

Efficient solution of nonlinear, underdetermined inverse problems with a generalized PDE model — Michael Cardiff, Peter K. Kitanidis

High-performance land surface modeling with a Linux cluster — Y. Tian, C.D. Peters-Lidard, S.V. Kumar, J. Geiger, P.R. Houser, J.L. Eastman, P. Dirmeyer, B. Doty, J. Adams

Towards the automated analysis of regional aeromagnetic data to identify regions prospective for gold deposits — Eun-Jung Holden, Mike Dentith, Peter Kovesi

ModelHVSR — A Matlab® tool to model horizontal-to-vertical spectral ratio of ambient noise — Marijan Herak

Geostatistical model for correlating declining groundwater levels with changes in land cover detected from analyses of satellite images — Jean Aurelien Moukana, Katsuaki Koike

A general method for calculating co-seismic gravity changes in complex fault systems — T.J. Hayes, K.F. Tiampo, J.B. Rundle, J. Fernández

Generalizing surficial geological maps for scale change: ArcGIS tools vs. cellular automata model — Alex Smirnoff, Serge J. Paradis, Ruth Boivin

New least-squares algorithm for model parameters estimation using self-potential anomalies — El-Sayed M. Abdelrahman, Khalid S. Essa, Eid R. Abo-Ezz, Mohamed Sultan, William A. Sauck, Abdelmohsen G. Gharieb

Interobl: An interactive software tool for displaying and scaling oblique ionograms — Michael Pezzopane, Marco Pietrella

Errors in river lengths derived from raster digital elevation models — Adriano Rolim da Paz, Walter Collischonn, Alfonso Risso, Carlos André Bulhões Mendes

A simulation system for GNSS multipath mitigation using spatial statistical methods — Yang-Won Lee, Yong-Cheol Suh, Ryosuke Shibasaki

Statistical tests for validating geostatistical simulation algorithms — Xavier Emery

FMet—an integrated framework for Meteosat data processing for operational scientific applications — Jan Cermak, Jörg Bendix, Maik Dobbermann

### C&G Volume 34, Issue 12, December 2008

FW2\_5D: A MATLAB 2.5-D electrical resistivity modeling code — Adam Pidlisecky, Rosemary Knight

Prediction of sand ripple geometry under waves using an artificial neural network — Bing Yan, Qing-He Zhang, Onyx W.H. Wai

FA2BOUG: A FORTRAN 90 code to compute Bouguer gravity anomalies from gridded free-air anomalies: Application to the Atlantic-Mediterranean transition zone — J. Fulla, M. Fernández, H. Zeyen

Balance-dendrogram. A new routine of CoDaPack — S. Thió-Henestrosa, J.J. Egozcue, V. Pawlowsky-Glahn, L.O. Kovács, G.P. Kovács

A parallel FE FV scheme to solve fluid flow in complex geologic media — Dim Coumou, Stephan Matthäi, Sebastian Geiger, Thomas Driesner

Wavelet-based image registration technique for high-resolution remote sensing images — Gang Hong, Yun Zhang

A systematic approach to unstructured mesh generation for ocean modelling using GMT and Terreno — G.J. Gorman, M.D. Piggott, M.R. Wells, C.C. Pain, P.A. Allison

Geophysical wavelet library: Applications of the continuous wavelet transform to the polarization and dispersion analysis of signals — M. Kulesh, M. Holschneider, M.S. Diallo

TiGenerator: Object-based training image generator — Amisha Maharaja

Non-singular expressions for the vector and the gradient tensor of gravitation in a geocentric spherical frame — Mehdi Eshagh

An Excel spreadsheet to recast analyses of garnet into end-member components, and a synopsis of the crystal chemistry of natural silicate garnets — Andrew J. Locock

Identification of a periodic time series from an environmental proxy record — Anouk de Brauwere, Fjo De Ridder, Rik Pintelon, Jeroen Meersmans, Johan Schoukens, Frank Dehairs

Characterization of influence zones of simulated droughts and floods of water bodies in a floodplain — S. Dinesh

Visualizing the ground motions of the 1906 San Francisco earthquake — Amit Chourasia, Steve Cutchin, Brad Aagaard

A revised automated proximity and conformity analysis method to compare predicted and observed spatial boundaries of geologic phenomena — Ying-kui Li, Jacob Napieralski, Jon Harbor

Detection of pre-defined boundaries between hydrothermal alteration zones using rotation-variant template matching — Frank J.A. van Ruitenbeek, Harald M.A. van der Werff, Kim A.A. Hein, Freek D. van der Meer

Settle3D A numerical generator for artificial porous media — G. Blöcher, G. Zimmermann

FORTRAN codes to implement enhanced local wave number technique to determine the depth and location and shape of the causative source using magnetic anomaly — B.N.P. Agarwal, Shalivahan Srivastava

A turning bands program for conditional co-simulation of cross-correlated Gaussian random fields — Xavier Emery

A SGeMS code for pattern simulation of continuous and categorical variables: FILTERSIM — Jianbing Wu, Alexandre Boucher, Tuanfeng Zhang

Optimizing unsupervised classifications of remotely sensed imagery with a data-assisted labeling approach — Ruili Lang, Guofan Shao, Bryan C. Pijanowski, Richard L. Farnsworth

Geostatistical modeling of topography using auxiliary maps — Tomislav Hengl, Branislav Bajat, Dragan Blagojevic, Hannes I. Reuter

A comparative study for the location and scale parameters of the Weibull distribution with given shape parameter — Yeliz Mert Kantar, Birdal Senoglu

Predicting sea-level variations at the Cocos (Keeling) Islands with artificial neural networks — Dina Makarynska, Oleg Makarynskiy

Qrtzgeotherm: An ActiveX component for the quartz solubility geothermometer — Mahendra P. Verma

Quantitative methods for three-dimensional comparison and petrographic description of chondrites — Jon M. Friedrich

#### Application Articles:

Web-based simulating system for modeling earthquake seismic wavefields on the grid — Choonhan Youn, Tim Kaiser, Dogan Seber, Cindy Santini

Generic XML-based framework for metadata portals — Uwe Schindler, Michael Diepenbroek

#### Letter to the Editor:

Comment on C-program for the calculation of gas hydrate stability zone thickness by Hanumantha Rao, Computers & Geosciences 25 (1999) 705 707 — Changchun Zou, Lingzhi Pan

#### Short Notes:

On preconditioning for a parallel solution of the Richards equation — Michael Herbst, Swen Gottschalk, Martin Reiffel, Horst Hardelauf, Roy Kasteel, Matthieu Javaux, Jan Vanderborgh, Harry Vereecken

GCDPlot: An extensible microsoft excel VBA program for geochemical discrimination diagrams — Xiaorui Wang, Weifeng Ma, Shan Gao, Lin Ke

#### Book Reviews:

Chein-I. Chang, Editor, Hyperspectral Data Exploitation: Theory and Applications, Wiley-Interscience, Hoboken, NJ (2007) ISBN 978-0-471-74697-3 440pp., US\$120, Hardcover. — Jorge E. Pinzon

M.J. Barnsley, Environmental Modeling: A Practical Introduction, CRS, Boca Raton, FL (2007) ISBN 0415300541 432pp., hardcover. — Sean A. McKenna

Statistical Analysis of Environmental Space Time Processes, Le Nhu, D., Zidek James, V. (Eds.), Springer Science+Business Media, Inc., Berlin (2006) 341pp., \$84.95 (hardcover), ISBN:10:0-387-26209-1. — Tuanfeng Zhang

<>



# Upcoming Meetings

Eighth International Geostatistics Congress - GEOSTATS 2008, Santiago, Chile, **1-5 December 2008**. Department of Mining Engineering, University of Chile. Amada Plaza, Paseo Bulnes 197. Piso 6, Phone: (56-2) 652 1521 FAX: (56-2) 652 1570, EMail: info@geostats2008.com, Web: http://www.geostats2008.com

American Geophysical Union (AGU Fall Meeting), San Francisco, California, USA. E. Terry, AGU Meetings Department, 2000 Florida Avenue, NW, Washington, DC 20009 USA, **15-19 December 2008**. Phone: +1 202 777 7335; Fax: +1 202 328 0566; E-mail: meetinginfo@agu.org; Website: http://www.agu.org/meetings

SPE Reservoir Simulation Symposium, The Woodlands, Texas, USA, **2 - 4 Feb 2009**. http://www.spe.org/events/rss/

GIRAF - Workshop on GeoInformation in Africa, Geological Survey of Namibia/Ministry of Mines and Energy, Windhoek, Namibia, **16-20 March 2009**. In cooperation with the Geological Survey of Namibia (GSN), the Federal Institute for Geosciences and Natural Resources (BGR), together with the IUGS Commission for the Management and Application of Geoscience Information (CGI) is organizing this GIRAF workshop. The workshop is supported by the German Federal Ministry for Economic Cooperation and Development. Please register and state your interest as soon as possible on the web at: http://www.GIRAF2009.org. Contact: GIRAF2009@bgr.de or Kristine.Asch@bgr

Small Log Conference 2009. Coeur d'Alene, ID, USA, **25 - 27 March 2009**. TimberBuySell.com. 406-529-3352, email: Jan Raulin tenaj@telus.net, http://www.timberbuysell.com/slc/

Mechanisms Of Quaternary Climate Change: Stability of Warm Phases in the Past and in The Future ,ESF-FWF Conference in Partnership with LFUI, Obergurgl, Austria, **6 - 11 June 2009**. Professor Carlo Barbante, University of Venice, Department of Environmental Sciences, e-mail: barbante@unive.it, http://www.esf.org/

AAPG Annual Convention and Exhibition, The Colorado Convention Center, Denver, Colorado, USA, **7-10 June 2009**. American Association of Petroleum Geologists. Randa Reeder Briggs, P.O. Box 979, Tulsa, OK 74101, Phone: 918-560-2660, FAX: 918-560-2684, EMail: rreeder@aapg.org

71st EAGE Conference & Exhibition, Amsterdam, The Netherlands, **08 - 11 June 2009**. www.eage.org/events/

SIAM Conference on Mathematical & Computational Issues in the Geosciences (GS09), Helmholtz-Zentrum für Umweltforschung Leipzig, Germany, **15-18 June 2009**. http://www.siam.org/meetings/calendar.php?id=601

SGEM 2009 - Modern Management of Mine Producing, Geology and Environmental Protection, Ministry of Environment and Water, Albena Resort, Republic of Bulgaria, **15 - 20 June 2009**. http://www.sgem.org, E-mail: sgem@sgem.org, Fax:+359 2 817 24 77, Skype:SGEM\_Office

2009 JOINT STATISTICAL MEETINGS, Washington, DC, USA, **01 - 06 August 2009**. Elaine Powell, Phone: 703-684-1221, Fax: 703-684-8069, Email: elaine@amstat.org, www.amstat.org/meetings/

INTERNATIONAL STATISTICAL INSTITUTE 57th Biennial Session Durban, South Africa, **16 - 22 August 2009**. Shabani Mehta Phone: +31-70-3375737, Fax: +31-70-3860025, Email: isi@cbs.nl, www.cbs.nl/isi/

IAMG2009, International Association for Mathematical Geology Annual Conference, Stanford University, California, **23-28 August 2009**. Jef Caers, chairman. http://iamg09.stanford.edu/

SPE Annual Technical Conference and Exhibition, New Orleans, Louisiana, USA, **4 - 7 Oct 2009**. http://www.spe.org/atce/2009/

2nd International Symposium on the Geology of the Black Sea. Ankara, Turkey, **5 - 9 October 2009**. ISGB Secretary General Directorate of Mineral Research & Exploration, 06520 Ankara, Telephone: 90-312-287 91 93, Fax: 90-312-287 91 93, Email: isgb@mta.gov.tr

The Mining Příbram Symposium 2009 - Geoethics, Conveners: Václav Nemeč, Lidmila Nemcová, Příbram, Czech Republic, **12-16 October 2009**. Dr. Vaclav Nemeč, K rybnickum 17, 100 00 Praha 10 - Strasinice, Czech Republic, or/and The Mining Příbram Symposium, P.O. Box 41, 261 92 Příbram, Czech Republic, fax: (+420) 318623169, e-mail: lidmila.nemcova@quick.cz (conveners) and marcinikova@diamo.cz (secretary).

Geological Society of America (Annual Meeting), Portland, Oregon, USA, **18-21 October 2009**. GSA Meetings Dept., P.O. Box 9140, Boulder, CO, 80301-9140, USA, Phone: +1 303 447 2020, Fax: +1 303 447 1133, E-mail: meetings@geosociety.org, http://www.geosociety.org/meetings/index.htm

SEG International Exposition and 79th Annual Meeting, Houston, Texas, U.S., **25-30 Oct. 2009**. meetings@seg.org, http://www.seg.org/

JOINT STATISTICAL MEETING, American Statistical Association, Vancouver, British Columbia, Canada, **1 - 5 August 2010**. www.amstat.org/meetings

IAMG 2010, Eötvös Lóránd University, Budapest, Hungary, **29 August - 2 September 2010 (see below)**

SPE Annual Technical Conference and Exhibition, Florence, Italy, **19 - 22 Sep 2010**.

**Eric Grunsky** is Organiser of Invited Paper Session IPM98: "Issues in the analysis of multivariate data in the spatial domain" to be held **16-22 August 2009** during the **57th ISI** Session in Durban, South Africa. In the past, the IAMG has regularly sponsored symposia of this type during the biennial sessions of International Statistical Institute with the Proceedings published in the ISI Bulletin. Thanks are due to Nick Fisher for helping to make these arrangements for the Durban meeting.

## IAMG 2010 to be held in Budapest, Hungary

One of the most important challenges of the next few decades is the supply of sustainable energy and natural resources. This question is being debated in many international organizations and is one of the most popular topics for many scientific or political forecasts. Absolutely evident, that the most established answers for this problem can be expected from the Earth Sciences. Nevertheless it is also clear, that a good answer requires a qualified mathematical and geological background. Past IAMG conferences have focused on methodologies and case studies; in 2009 the main emphasis is given to computational components. Almost everything is at hand to

turn to the basics of natural and energy resources estimation. We believe that in this way IAMG can make an important contribution to the measuring, modeling and assessment of conventional and non-conventional subsurface energy and natural resources.

Budapest is often called the "Pearl of the Danube", and it truly is a stunningly beautiful place. Geography, history and human creativity have all contributed to create a city that charms, amazes and fascinates. Budapest is full of diversity, and so is its history. The conference is planned to be held in the Congress Center of the Eötvös Lóránd University (ELTE) which has a more than 370 years old tradition.

Currently, the university has eight faculties: Science, Informatics, Law and Political Sciences, Humanities, Social Sciences, Education and Psychology, Elementary and Nursery School Teacher Training and the Bárczy Gusztáv Faculty of Special Education.



Over the last hundred years ELTE has had many world famous scientists and four Nobel Prize laureates among its teachers and alumni. The current number of students enrolled yearly has reached 32000, and there is an academic staff of 1800 highly-qualified teachers and researchers.

The University Congress Centre (UCC) is situated in a picturesque environment, ensures perfect parking possibilities and is able to accommodate home events and conferences with even more than 1000 participants. The university building, equipped with the latest technological equipment is appropriate for organizing large events, conferences, national and international congresses of high standard, exhibitions, balls, banquets etc. There are altogether 50 meeting rooms in the Congress Centre. In good weather the 1500m<sup>2</sup> terrace is open with pleasant temperature and wonderful view over the city.



**INTERNATIONAL ASSOCIATION FOR MATHEMATICAL GEOSCIENCES  
YEAR 2009 MEMBERSHIP APPLICATION**

Name \_\_\_\_\_  Dr.  Prof.  Mr.  Ms.  
 Institution \_\_\_\_\_ Email \_\_\_\_\_  
 Department \_\_\_\_\_ Website \_\_\_\_\_  
 Address \_\_\_\_\_ Phone \_\_\_\_\_  
 City/State/Zip \_\_\_\_\_ Country \_\_\_\_\_ Fax \_\_\_\_\_

Check this box to exclude your name from the IAMG web site electronic directory.

IAMG DUES (for membership benefits, see the IAMG web page at www.iamg.org)

- Ordinary member – 1 year.....US\$ 10.00
- Ordinary member – 4 years.....US\$ 40.00
- Ordinary member – Lifetime .....US\$ 120.00
- Student member (proof of enrollment required).....US\$ 5.00
- Institutional member (includes library subscriptions to all 3 journals, etc) .....US\$ 3,500.00

OPTIONAL: Discounted rates on our journals

- Mathematical Geosciences (print and electronic versions), regular.....US\$ 45.00
- Mathematical Geosciences (print and electronic versions), student (proof of enrollment required).....US\$ 22.50
- Computers & Geosciences, regular.....US\$ 92.00
- Computers & Geosciences, student (proof of enrollment required).....US\$ 45.00
- Computers & Geosciences, electronic subscription, regular or student.....US\$ 45.00
- Natural Resources Research .....US\$ 55.00

OPTIONAL: IAMG Monograph Series

- #5: "Computers in Geology: 25 Years of Progress" edited by J.C. Davis and U.C. Herzfeld.....US\$ 127.50
- #6: "Modern Spatiotemporal Geostatistics" by George Christakos.....US\$ 82.50
- #7: "Geostatistical Analysis of Compositional Data" by V. Pawlowsky-Glahn and R.A. Olea.....US\$ 82.50
- #8: "Statistical Methods for Estimating Petroleum Resources" by P. J. Lee .....US\$ 93.75

OPTIONAL: CD's

- Computers & Geosciences Silver CD: 25 years of computer code.....US\$ 25.00
- Proceedings IAMG'2001 in Cancun.....US\$ 10.00
- Proceedings IAMG'2002 in Berlin.....US\$ 10.00
- Proceedings IAMG'2003 in Portsmouth.....US\$ 10.00
- Proceedings IAMG'2005 in Toronto.....US\$ 10.00
- Proceedings IAMG'2006 in Liège .....US\$ 10.00
- Proceedings IAMG'2007 in Beijing .....US\$ 10.00

OPTIONAL: Donation to IAMG (please fill in amount).....US\$ \_\_\_\_\_

TOTAL.....US\$ \_\_\_\_\_

I wish to pay by:  Check payable in U.S. currency drawn on a U. S. bank, to:  
**International Association for Mathematical Geosciences**  
 Credit Card:  MasterCard  Visa  American Express  
*If payment is made by credit card, your credit card statement will quote "Events & Management Plus Inc." as the vendor.*

Card Number \_\_\_\_\_  
 Card Expiration Date \_\_\_\_\_ Card Security Code \_\_\_\_\_  
 Signature \_\_\_\_\_


Send this form to:  
**IAMG Office**  
 4 Cataraqui St., Suite 310  
 Kingston, ON K7K 1Z7  
 Canada

E-mail: office@iamg.org  
 FAX: +1 613 531 0626  
 Tel: +1 613 544 6878

**PROOF OF STUDENT ENROLLMENT**

Student Name \_\_\_\_\_  
 Degree Objective \_\_\_\_\_  
 University Name \_\_\_\_\_  
 University Address \_\_\_\_\_  
 \_\_\_\_\_  
 \_\_\_\_\_  
 Country \_\_\_\_\_

I hereby certify that the student named on this form is currently enrolled at this University, where I am a professor.  
 Professor's Name \_\_\_\_\_  
 Professor's Signature \_\_\_\_\_  
 Date \_\_\_\_\_



# COMPUTERS & GEOSCIENCES

Editor-in-Chief: E. Grunsky

The international journal devoted to disseminating the latest research on novel computer methods in the geosciences.

## Computers & Geosciences:

- Leading the way in developing quantitative geosciences: increased focus on Geoinformatics
- Constantly improving its speed of publication
- Highly visible and accessible via ScienceDirect – over 350,000 full text article downloads in the past year
- Steadily increasing Impact Factor indicating a trend in publishing more citable research articles

## Benefits for Authors:

- Fast and easy online article submission via Elsevier's Editorial System (EES)
- Rapid publication: your accepted manuscript available online via ScienceDirect within two weeks after acceptance
- Worldwide visibility via ScienceDirect distribution agreements
- Included in Cite Alert  
The new service alerting corresponding authors of referenced articles upon publication of the citing article
- First-class author services:
  - Superior editorial support from respected researchers and scientists in the field
  - No page charges
  - Free electronic reprints
  - Liberal copyright policy
  - 30% discount on most Elsevier book publications



## Member Subscription Rates for 2009

Full rate:	\$ 92.00
Reduced rate (for students):	\$ 45.00
E-only:	\$ 45.00

2009: Volume 35, 12 issues

[www.elsevier.com/locate/cageo](http://www.elsevier.com/locate/cageo)